

LYPG

AERODROM PODGORICA

KLIMATOLOGRAFIJA



LYPG

**AERODROM PODGORICA
KLIMATOLOGRAFIJA**

Pripremila:

Slavica Micev dipl.met.
Odsjek za klimatologiju

Zavod za hidrometeorologiju i seizmologiju
Podgorica, 2023

SADRŽAJ

Uvod.....	3
1. Klimatološke informacije na osnovu osmotrenih meteoroloških podataka iz METAR izvještaja	5
1.1 Vjetar	5
1.2 Vidljivost, vidljivost duž piste, vidljivost u odnosu na visinu donje baze oblaka	41
1.2.1 Vidljivost	41
1.2.2 Vidljivost duž piste, vidljivost u odnosu na visinu donje baze oblaka	62
1.3 Pojave	87
1.4 Oblačnost, visina donje baze oblaka i vertikalna vidljivost	91
1.5 Temperatura vazduha, temperatura tačke rose, relativna vlažnost ..	110
1.6 Pritisak	131
2. Spisak slika	132
3. Spisak tabela	133

Uvod

Aerodrom Podgorica / Podgorička vazdušna baza Golubovci je najveći aerodrom u Crnoj Gori. Aerodrom se nalazi na geografskoj širini 42° 21' 34" N i geografskoj dužini 19° 15' 7" E, i na nadmorskoj visini od 141 ft (43m) .

ICAO kod aerodroma u ovom polju je LYPG, a IATA kod aerodroma je TGD.

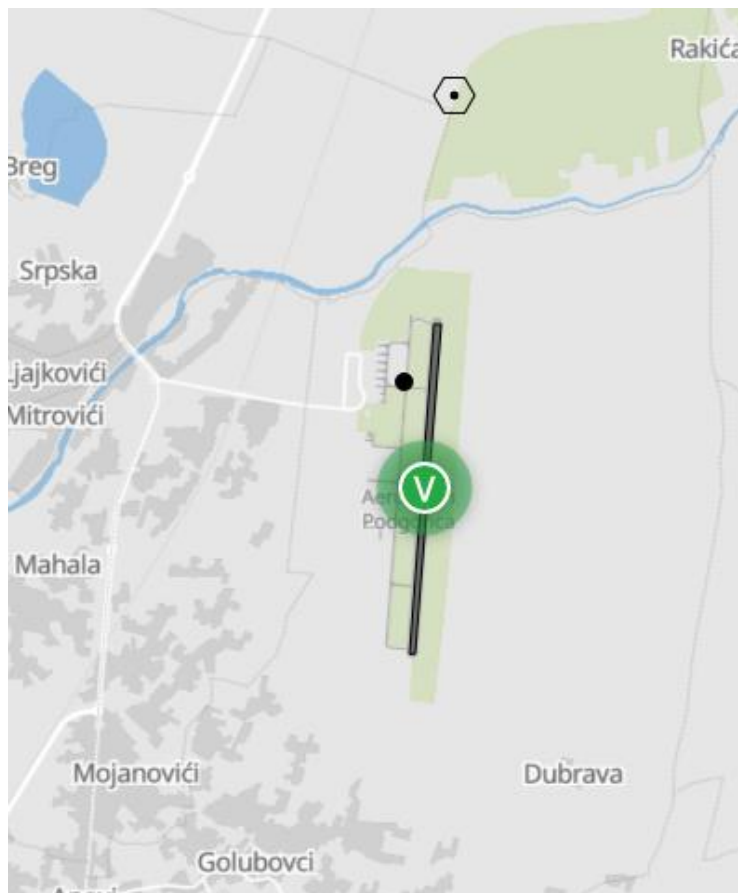
Aerodrom Podgorica / Podgorička vazdušna baza Golubovci je u vremenskoj zoni Evropa/Podgorica. Razlika između lokalnog vremena i UTC je +2 sata.

Aerodrom ima jednu pistu: 18/36. Osnovni podaci o pisti se nalaze u tabeli 1. a položaj piste na slici 1.¹

Tabela 1. Osnovne informacije o pisti

ID	True Heading	Magnetic Heading	Length	Width	Surface	Latitude	Longitude
18	184°	178°	2,500 m	45 m	Asphalt	42.3482	19.2508
36	004°	358°				42.3706	19.253

Slika 1. Položaj poletno-sletne staze



¹ Izvor: <https://metar-taf.com/airport/LYPG-podgorica-airport-podgorica-golubovci-airbase#runways>

Na aerodromima se meteorološki elementi i pojave osmatraju svakih pola sata i na osnovu tih osmatranja sastavljaju i dostavljaju METAR izvještaji (skraćenica za METeorological Aerodrome Report).

METAR je kodirani izvještaj za bilježenje i izvještavanje o prizemnim meteorološkim podacima i minimalni zahtjevi uključuju:

1. vjetar,
2. vidljivost, vidljivost na pisti,
3. sadašnje vrijeme,
4. stanje neba,
5. temperaturu, temepraturu tačke rose
6. pritisak.

Za izradu Klimatografije aerodroma u Podgorici korišćeni su podaci mjerenja meteoroloških elemenata i osmatranja meteoroloških pojava iz METAR izvještaja za period od 2013-2022.godine.

Od potencijalnih 175296 METAR izvještaja raspolagalo se sa 173514, što znači da je nedostajalo 1782 METAR izvještaja, odnosno 1.02 %. Specijalno izrađen softver za dekodiranje METAR izvještaja i obradu podataka² nije dekodirao 173 izvještaja zbog grešaka u sastavljanju izvještaja, kao na pr. više karaktera u grupi podataka, spojene dvije grupe podataka i dr.

Sadržaj klimatografije je definisan prema preporukama Tehničke regulative Svjetske Meteorološke Organizacije (Technical Regulations – Basic Documents No. 2: Volume II - Meteorological Service for International Air Navigation, WMO – No. 49) i standardima i preporukama Međunarodne organizacije za civilno vazduhoplovstvo (ICAO Annex 3: Meteorological Service for International Air Navigation).

Većina tabela u Klimatografiji obojena je gradijentom boja, od svetlije do tamnije, gdje su svetle manje a tamnije veće vrijednosti određenog parametra.

Slučajevi kada je relativna čestina 0 i kada se određena pojava nije javila nisu obojeni.

Izbor boja ne prejudicira povoljne ili nepovoljne vrijednosti parametara za vazduhoplovstvo.

² Softver je izradila firma DATALINK doo Podgorica

1. Klimatološke informacije na osnovu osmotrenih meteoroloških podataka iz METAR izvještaja

1.1 Vjetar

Za predstavljanje polja vjetra obrađeni su podaci o srednjoj desetominutnoj brzini i pravcu vjetra iz METAR izvještaja.

U tabelama 2-7. predstavljena je relativna čestina (%), po mjesecima, pojave bliskih pravaca vjetra (iz sektora od 30°) za definisane intervale brzine vjetra, prema ICAO modelu D.

U tabelama su date brzine vjetra u intervalima od 5 čvorova do najviše 40 čvorova. Srednja brzina vjetra veća od 40 čvorova nije zabilježena u obrađenom periodu.

Relativna čestina pojave određenog pravca vjetra u %, u određenom intervalu brzina je predstavljena ružom vjetrova u 36 pravaca, po mjesecima, po sezonama i za godinu (slika 2-10.).

U Tabeli 8. dati su podaci o relativnoj čestini (%) pojave pravca vjetra u definisanim intervalima brzine po mjesecima, Tabeli 9. po sezonama i Tabela 10. za godinu, koji odgovaraju prikazima na Slikama 2-10.

Relativna čestina brzine vjetra grupisane po pravcima u odnosu na pravac pružanja poletno-sletne staze predstavljena je ružom vjetrova po sezonama i za godinu na Slikama 11-13.

Tabela 2. Relativna čestina (%) pojave bliskih pravaca vjetra (iz sektora od 30°) za definisane intervale brzine (jan-feb)

ICAO Model D

Aerodrom: Podgorica (LYPG)

Mjesec: I JANUAR

Period: 2013. - 2022.

Uk. broj osmatranja: 14650

Latituda: 42° 21' 34" N

Longituda: 19° 15' 7" E

Elevacija: 141 ft

RELATIVNA ČESTINA (%) POJAVE BLISKIH PRAVACA VJETRA (IZ SEKTORA OD 30°) ZA DEFINISANE INTERVALE BRZINE									
Pravac vjetra	BRZINA VJETRA (kt)								UKUPNO
	1-5	6-10	11-15	16-20	21-25	26-30	31-35	36-40	
TIŠINA									3.3
VARIJABILNI	25.7	0.2	0.2	0.0	0.0	0.0	0.0	0.0	26.1
35-36-01	8.6	4.0	3.6	2.6	1.3	0.4	0.2	0.0	20.7
02-03-04	4.3	1.8	2.2	1.8	0.4	0.2	0.0	0.0	10.6
05-06-07	2.7	0.3	0.0	0.0	0.0	0.0	0.0	0.0	3.0
08-09-10	2.3	0.1	0.0	0.0	0.0	0.0	0.0	0.0	2.5
11-12-13	2.6	1.2	0.9	0.3	0.1	0.0	0.0	0.0	5.1
14-15-16	4.2	1.4	0.5	0.5	0.2	0.0	0.0	0.0	6.8
17-18-19	2.0	0.2	0.0	0.0	0.0	0.0	0.0	0.0	2.2
20-21-22	1.9	0.2	0.1	0.0	0.0	0.0	0.0	0.0	2.2
23-24-25	1.8	0.2	0.0	0.0	0.0	0.0	0.0	0.0	2.1
26-27-28	2.4	0.2	0.0	0.0	0.0	0.0	0.0	0.0	2.6
29-30-31	3.2	0.3	0.0	0.0	0.0	0.0	0.0	0.0	3.6
32-33-34	6.7	2.2	0.3	0.0	0.0	0.0	0.0	0.0	9.3
UKUPNO	68.5	12.1	8.0	5.3	2.0	0.5	0.2	0.0	100.0

ICAO Model D

Aerodrom: Podgorica (LYPG)

Mjesec: II FEBRUAR

Period: 2013. - 2022.

Uk. broj osmatranja: 13193

Latituda: 42° 21' 34" N

Longituda: 19° 15' 7" E

Elevacija: 141 ft

RELATIVNA ČESTINA (%) POJAVE BLISKIH PRAVACA VJETRA (IZ SEKTORA OD 30°) ZA DEFINISANE INTERVALE BRZINE									
Pravac vjetra	BRZINA VJETRA (kt)								UKUPNO
	1-5	6-10	11-15	16-20	21-25	26-30	31-35	36-40	
TIŠINA									2.7
VARIJABILNI	23.4	0.1	0.1	0.1	0.0	0.0	0.0	0.0	23.8
35-36-01	8.2	3.5	2.8	3.3	1.2	0.3	0.1	0.0	19.3
02-03-04	4.3	1.5	2.3	1.7	0.3	0.1	0.0	0.0	10.2
05-06-07	2.3	0.2	0.0	0.0	0.0	0.0	0.0	0.0	2.6
08-09-10	1.8	0.2	0.0	0.0	0.0	0.0	0.0	0.0	2.0
11-12-13	2.5	1.6	1.2	0.2	0.0	0.0	0.0	0.0	5.5
14-15-16	5.2	2.4	1.0	0.6	0.3	0.1	0.0	0.0	9.6
17-18-19	3.2	0.3	0.0	0.0	0.0	0.0	0.0	0.0	3.6
20-21-22	2.5	0.4	0.2	0.1	0.0	0.0	0.0	0.0	3.1
23-24-25	2.1	0.2	0.1	0.0	0.0	0.0	0.0	0.0	2.5
26-27-28	2.5	0.1	0.0	0.0	0.0	0.0	0.0	0.0	2.7
29-30-31	3.1	0.2	0.0	0.0	0.0	0.0	0.0	0.0	3.3
32-33-34	6.5	2.0	0.4	0.1	0.0	0.0	0.0	0.0	9.0
UKUPNO	67.5	12.8	8.2	6.2	1.9	0.5	0.1	0.0	100.0

NAPOMENA

Slučajevi kada se određena pojava nije javila i kada je relativna čestina 0 u tabeli su obojeni bijelom bojom.

Tabela 3. Relativna čestina (%) pojave bliskih pravaca vjetra (iz sektora od 30°) za definisane intervale brzine (mar-apr)

ICAO Model D

Aerodrom: Podgorica (LYPG)

Mjesec: III MART

Period: 2013. - 2022.

Uk. broj osmatranja: 14421

Latituda: 42° 21' 34" N

Longituda: 19° 15' 7" E

Elevacija: 141 ft

RELATIVNA ČESTINA (%) POJAVE BLISKIH PRAVACA VJETRA (IZ SEKTORA OD 30°) ZA DEFINISANE INTERVALE BRZINE									
Pravac vjetra	BRZINA VJETRA (kt)								UKUPNO
	1-5	6-10	11-15	16-20	21-25	26-30	31-35	36-40	
TIŠINA									2.0
VARIJABILNI	17.1	0.2	0.2	0.1	0.0	0.0	0.0	0.0	17.6
35-36-01	7.0	5.2	3.8	2.4	1.0	0.2	0.0	0.0	19.6
02-03-04	3.4	2.8	3.9	1.4	0.4	0.1	0.0	0.0	12.0
05-06-07	1.6	0.3	0.1	0.0	0.0	0.0	0.0	0.0	2.1
08-09-10	1.6	0.2	0.0	0.0	0.0	0.0	0.0	0.0	1.8
11-12-13	3.1	1.9	0.8	0.2	0.0	0.0	0.0	0.0	5.9
14-15-16	6.0	5.2	1.0	0.4	0.2	0.0	0.0	0.0	12.8
17-18-19	4.6	0.8	0.1	0.0	0.0	0.0	0.0	0.0	5.5
20-21-22	2.9	1.1	0.2	0.1	0.0	0.0	0.0	0.0	4.2
23-24-25	1.7	0.4	0.1	0.0	0.0	0.0	0.0	0.0	2.2
26-27-28	1.9	0.1	0.0	0.0	0.0	0.0	0.0	0.0	2.0
29-30-31	2.5	0.3	0.0	0.0	0.0	0.0	0.0	0.0	2.9
32-33-34	6.0	2.9	0.5	0.0	0.0	0.0	0.0	0.0	9.5
UKUPNO	59.4	21.3	10.7	4.7	1.6	0.3	0.0	0.0	100.0

ICAO Model D

Aerodrom: Podgorica (LYPG)

Mjesec: IV APRIL

Period: 2013. - 2022.

Uk. broj osmatranja: 14102

Latituda: 42° 21' 34" N

Longituda: 19° 15' 7" E

Elevacija: 141 ft

RELATIVNA ČESTINA (%) POJAVE BLISKIH PRAVACA VJETRA (IZ SEKTORA OD 30°) ZA DEFINISANE INTERVALE BRZINE									
Pravac vjetra	BRZINA VJETRA (kt)								UKUPNO
	1-5	6-10	11-15	16-20	21-25	26-30	31-35	36-40	
TIŠINA									1.6
VARIJABILNI	18.6	0.2	0.1	0.1	0.0	0.0	0.0	0.0	18.9
35-36-01	7.4	5.7	2.7	1.9	0.6	0.0	0.0	0.0	18.3
02-03-04	3.8	1.8	1.9	1.0	0.2	0.0	0.0	0.0	8.7
05-06-07	1.7	0.2	0.1	0.0	0.0	0.0	0.0	0.0	2.0
08-09-10	1.6	0.2	0.0	0.0	0.0	0.0	0.0	0.0	1.8
11-12-13	2.7	2.8	0.2	0.0	0.0	0.0	0.0	0.0	5.7
14-15-16	6.0	7.1	1.0	0.1	0.0	0.0	0.0	0.0	14.1
17-18-19	5.7	1.0	0.0	0.0	0.0	0.0	0.0	0.0	6.8
20-21-22	3.5	1.7	0.2	0.0	0.0	0.0	0.0	0.0	5.5
23-24-25	2.0	0.9	0.2	0.0	0.0	0.0	0.0	0.0	3.1
26-27-28	1.9	0.2	0.0	0.0	0.0	0.0	0.0	0.0	2.1
29-30-31	2.3	0.3	0.0	0.0	0.0	0.0	0.0	0.0	2.6
32-33-34	5.8	2.4	0.4	0.0	0.0	0.0	0.0	0.0	8.6
UKUPNO	62.9	24.7	6.9	3.1	0.8	0.0	0.0	0.0	100.0

NAPOMENA

Slučajevi kada se određena pojava nije javila i kada je relativna čestina 0 u tabeli su obojeni bijelom bojom.

Tabela 4. Relativna čestina (%) pojave bliskih pravaca vjetra (iz sektora od 30°) za definisane intervale brzine (maj-jun)

ICAO Model D

Aerodrom: Podgorica (LYPG)

Mjesec: V MAJ

Period: 2013. - 2022.

Uk. broj osmatranja: 14831

Latituda: 42° 21' 34" N

Longituda: 19° 15' 7" E

Elevacija: 141 ft

RELATIVNA ČESTINA (%) POJAVE BLISKIH PRAVACA VJETRA (IZ SEKTORA OD 30°) ZA DEFINISANE INTERVALE BRZINE									
Pravac vjetra	BRZINA VJETRA (kt)								UKUPNO
	1-5	6-10	11-15	16-20	21-25	26-30	31-35	36-40	
TIŠINA									1.5
VARIJABILNI	19.3	0.1	0.1	0.0	0.0	0.0	0.0	0.0	19.5
35-36-01	8.5	5.1	2.7	1.6	0.2	0.0	0.0	0.0	18.2
02-03-04	3.2	1.3	0.8	0.3	0.1	0.0	0.0	0.0	5.7
05-06-07	1.4	0.2	0.0	0.0	0.0	0.0	0.0	0.0	1.6
08-09-10	1.6	0.2	0.0	0.0	0.0	0.0	0.0	0.0	1.8
11-12-13	3.1	2.5	0.3	0.0	0.0	0.0	0.0	0.0	5.9
14-15-16	6.2	7.4	1.5	0.0	0.0	0.0	0.0	0.0	15.1
17-18-19	6.1	0.9	0.0	0.0	0.0	0.0	0.0	0.0	7.0
20-21-22	3.6	1.5	0.1	0.0	0.0	0.0	0.0	0.0	5.3
23-24-25	1.9	0.7	0.2	0.0	0.0	0.0	0.0	0.0	2.8
26-27-28	2.3	0.2	0.0	0.0	0.0	0.0	0.0	0.0	2.5
29-30-31	2.6	0.4	0.0	0.0	0.0	0.0	0.0	0.0	3.0
32-33-34	6.6	2.8	0.6	0.0	0.0	0.0	0.0	0.0	10.0
UKUPNO	66.4	23.3	6.4	2.1	0.3	0.0	0.0	0.0	100.0

ICAO Model D

Aerodrom: Podgorica (LYPG)

Mjesec: VI JUN

Period: 2013. - 2022.

Uk. broj osmatranja: 14299

Latituda: 42° 21' 34" N

Longituda: 19° 15' 7" E

Elevacija: 141 ft

RELATIVNA ČESTINA (%) POJAVE BLISKIH PRAVACA VJETRA (IZ SEKTORA OD 30°) ZA DEFINISANE INTERVALE BRZINE									
Pravac vjetra	BRZINA VJETRA (kt)								UKUPNO
	1-5	6-10	11-15	16-20	21-25	26-30	31-35	36-40	
TIŠINA									1.6
VARIJABILNI	18.6	0.4	0.3	0.0	0.0	0.0	0.0	0.0	19.4
35-36-01	7.8	6.6	2.7	1.0	0.1	0.0	0.0	0.0	18.2
02-03-04	3.2	1.8	1.4	0.5	0.0	0.0	0.0	0.0	6.9
05-06-07	1.5	0.1	0.0	0.0	0.0	0.0	0.0	0.0	1.7
08-09-10	1.3	0.1	0.0	0.0	0.0	0.0	0.0	0.0	1.5
11-12-13	2.6	1.4	0.1	0.0	0.0	0.0	0.0	0.0	4.1
14-15-16	6.2	6.6	0.7	0.0	0.0	0.0	0.0	0.0	13.6
17-18-19	6.4	1.6	0.0	0.0	0.0	0.0	0.0	0.0	8.0
20-21-22	4.5	2.7	0.3	0.0	0.0	0.0	0.0	0.0	7.5
23-24-25	1.9	0.9	0.2	0.0	0.0	0.0	0.0	0.0	3.0
26-27-28	2.0	0.2	0.0	0.0	0.0	0.0	0.0	0.0	2.2
29-30-31	2.3	0.3	0.0	0.0	0.0	0.0	0.0	0.0	2.5
32-33-34	5.8	3.4	0.6	0.1	0.0	0.0	0.0	0.0	9.8
UKUPNO	64.1	26.1	6.4	1.7	0.1	0.0	0.0	0.0	100.0

NAPOMENA

Slučajevi kada se određena pojava nije javila i kada je relativna čestina 0 u tabeli su obojeni bijelom bojom.

Tabela 5. Relativna čestina (%) pojave bliskih pravaca vjetra (iz sektora od 30°) za definisane intervale brzine (jul-avg)

ICAO Model D

Aerodrom: Podgorica (LYPG)

Mjesec: VII JUL

Period: 2013. - 2022.

Uk. broj osmatranja: 14812

Latituda: 42° 21' 34" N

Longituda: 19° 15' 7" E

Elevacija: 141 ft

RELATIVNA ČESTINA (%) POJAVE BLISKIH PRAVACA VJETRA (IZ SEKTORA OD 30°) ZA DEFINISANE INTERVALE BRZINE									
Pravac vjetra	BRZINA VJETRA (kt)								UKUPNO
	1-5	6-10	11-15	16-20	21-25	26-30	31-35	36-40	
TIŠINA									2.0
VARIJABILNI	15.5	0.5	0.5	0.1	0.0	0.0	0.0	0.0	16.5
35-36-01	6.5	8.4	3.5	1.0	0.2	0.0	0.0	0.0	19.5
02-03-04	3.1	2.6	1.9	0.6	0.0	0.0	0.0	0.0	8.2
05-06-07	1.5	0.2	0.0	0.0	0.0	0.0	0.0	0.0	1.8
08-09-10	1.4	0.1	0.0	0.0	0.0	0.0	0.0	0.0	1.6
11-12-13	2.6	0.8	0.1	0.0	0.0	0.0	0.0	0.0	3.5
14-15-16	4.9	6.3	0.8	0.1	0.0	0.0	0.0	0.0	12.1
17-18-19	5.6	3.1	0.0	0.0	0.0	0.0	0.0	0.0	8.7
20-21-22	4.0	4.5	0.5	0.0	0.0	0.0	0.0	0.0	9.0
23-24-25	1.8	1.1	0.3	0.0	0.0	0.0	0.0	0.0	3.3
26-27-28	1.3	0.2	0.0	0.0	0.0	0.0	0.0	0.0	1.5
29-30-31	1.7	0.3	0.0	0.0	0.0	0.0	0.0	0.0	2.0
32-33-34	5.4	4.1	0.7	0.1	0.0	0.0	0.0	0.0	10.3
UKUPNO	55.2	32.3	8.4	1.8	0.3	0.0	0.0	0.0	100.0

ICAO Model D

Aerodrom: Podgorica (LYPG)

Mjesec: VIII AVGUST

Period: 2013. - 2022.

Uk. broj osmatranja: 14831

Latituda: 42° 21' 34" N

Longituda: 19° 15' 7" E

Elevacija: 141 ft

RELATIVNA ČESTINA (%) POJAVE BLISKIH PRAVACA VJETRA (IZ SEKTORA OD 30°) ZA DEFINISANE INTERVALE BRZINE									
Pravac vjetra	BRZINA VJETRA (kt)								UKUPNO
	1-5	6-10	11-15	16-20	21-25	26-30	31-35	36-40	
TIŠINA									1.6
VARIJABILNI	16.9	0.4	0.2	0.0	0.0	0.0	0.0	0.0	17.6
35-36-01	8.2	9.2	2.4	0.5	0.0	0.0	0.0	0.0	20.3
02-03-04	3.5	2.5	1.3	0.4	0.0	0.0	0.0	0.0	7.8
05-06-07	1.7	0.2	0.0	0.0	0.0	0.0	0.0	0.0	2.0
08-09-10	1.6	0.2	0.0	0.0	0.0	0.0	0.0	0.0	1.8
11-12-13	2.7	0.8	0.1	0.0	0.0	0.0	0.0	0.0	3.6
14-15-16	5.0	4.7	0.8	0.0	0.0	0.0	0.0	0.0	10.6
17-18-19	5.8	2.2	0.0	0.0	0.0	0.0	0.0	0.0	8.0
20-21-22	4.6	3.7	0.3	0.0	0.0	0.0	0.0	0.0	8.7
23-24-25	1.7	1.0	0.2	0.0	0.0	0.0	0.0	0.0	2.9
26-27-28	1.3	0.2	0.0	0.0	0.0	0.0	0.0	0.0	1.5
29-30-31	1.9	0.3	0.0	0.0	0.0	0.0	0.0	0.0	2.3
32-33-34	6.2	4.7	0.5	0.1	0.0	0.0	0.0	0.0	11.4
UKUPNO	61.2	30.1	6.0	1.1	0.1	0.0	0.0	0.0	100.0

NAPOMENA

Slučajevi kada se određena pojava nije javila i kada je relativna čestina 0 u tabeli su obojeni bijelom bojom.

Tabela 6. Relativna čestina (%) pojave bliskih pravaca vjetra (iz sektora od 30°) za definisane intervale brzine (sep-okt)

ICAO Model D

Aerodrom: Podgorica (LYPG)

Mjesec: IX SEPTEMBAR

Period: 2013. - 2022.

Uk. broj osmatranja: 14350

Latituda: 42° 21' 34" N

Longituda: 19° 15' 7" E

Elevacija: 141 ft

RELATIVNA ČESTINA (%) POJAVE BLISKIH PRAVACA VJETRA (IZ SEKTORA OD 30°) ZA DEFINISANE INTERVALE BRZINE									
Pravac vjetra	BRZINA VJETRA (kt)								UKUPNO
	1-5	6-10	11-15	16-20	21-25	26-30	31-35	36-40	
TIŠINA									2.3
VARIJABILNI	19.1	0.7	0.2	0.0	0.0	0.0	0.0	0.0	20.0
35-36-01	8.7	7.8	2.9	0.8	0.2	0.0	0.0	0.0	20.4
02-03-04	3.8	2.1	1.3	0.6	0.1	0.0	0.0	0.0	7.9
05-06-07	1.4	0.2	0.0	0.0	0.0	0.0	0.0	0.0	1.6
08-09-10	1.3	0.1	0.0	0.0	0.0	0.0	0.0	0.0	1.4
11-12-13	2.8	0.9	0.2	0.0	0.0	0.0	0.0	0.0	3.9
14-15-16	5.9	4.0	0.4	0.0	0.0	0.0	0.0	0.0	10.3
17-18-19	5.7	0.7	0.0	0.0	0.0	0.0	0.0	0.0	6.4
20-21-22	4.4	1.7	0.2	0.0	0.0	0.0	0.0	0.0	6.3
23-24-25	2.2	0.6	0.1	0.0	0.0	0.0	0.0	0.0	3.0
26-27-28	1.8	0.2	0.0	0.0	0.0	0.0	0.0	0.0	2.0
29-30-31	2.4	0.3	0.0	0.0	0.0	0.0	0.0	0.0	2.7
32-33-34	7.3	4.1	0.3	0.1	0.0	0.0	0.0	0.0	11.8
UKUPNO	66.7	23.3	5.8	1.5	0.3	0.0	0.0	0.0	100.0

ICAO Model D

Aerodrom: Podgorica (LYPG)

Mjesec: X OKTOBAR

Period: 2013. - 2022.

Uk. broj osmatranja: 14814

Latituda: 42° 21' 34" N

Longituda: 19° 15' 7" E

Elevacija: 141 ft

RELATIVNA ČESTINA (%) POJAVE BLISKIH PRAVACA VJETRA (IZ SEKTORA OD 30°) ZA DEFINISANE INTERVALE BRZINE									
Pravac vjetra	BRZINA VJETRA (kt)								UKUPNO
	1-5	6-10	11-15	16-20	21-25	26-30	31-35	36-40	
TIŠINA									3.5
VARIJABILNI	29.0	0.1	0.2	0.1	0.0	0.0	0.0	0.0	29.5
35-36-01	10.8	3.9	2.8	1.7	0.3	0.0	0.0	0.0	19.5
02-03-04	4.0	1.5	2.2	0.7	0.0	0.0	0.0	0.0	8.4
05-06-07	1.7	0.1	0.0	0.0	0.0	0.0	0.0	0.0	1.8
08-09-10	1.5	0.1	0.0	0.0	0.0	0.0	0.0	0.0	1.6
11-12-13	2.1	0.6	0.3	0.0	0.0	0.0	0.0	0.0	3.0
14-15-16	5.7	1.6	0.3	0.1	0.0	0.0	0.0	0.0	7.8
17-18-19	4.0	0.1	0.0	0.0	0.0	0.0	0.0	0.0	4.1
20-21-22	3.1	0.2	0.0	0.0	0.0	0.0	0.0	0.0	3.4
23-24-25	1.9	0.1	0.0	0.0	0.0	0.0	0.0	0.0	2.0
26-27-28	2.0	0.1	0.0	0.0	0.0	0.0	0.0	0.0	2.1
29-30-31	2.8	0.2	0.0	0.0	0.0	0.0	0.0	0.0	3.0
32-33-34	8.3	1.8	0.3	0.1	0.0	0.0	0.0	0.0	10.4
UKUPNO	76.8	10.4	6.3	2.7	0.4	0.0	0.0	0.0	100.0

NAPOMENA

Slučajevi kada se određena pojava nije javila i kada je relativna čestina 0 u tabeli su obojeni bijelom bojom.

Tabela 7. Relativna čestina (%) pojave bliskih pravaca vjetra (iz sektora od 30°) za definisane intervale brzine (nov-dec)

ICAO Model D

Aerodrom: Podgorica (LYPG)

Mjesec: XI NOVEMBAR

Period: 2013. - 2022.

Uk. broj osmatranja: 14346

Latituda: 42° 21' 34" N

Longituda: 19° 15' 7" E

Elevacija: 141 ft

RELATIVNA ČESTINA (%) POJAVE BLISKIH PRAVACA VJETRA (IZ SEKTORA OD 30°) ZA DEFINISANE INTERVALE BRZINE									
Pravac vjetra	BRZINA VJETRA (kt)								UKUPNO
	1-5	6-10	11-15	16-20	21-25	26-30	31-35	36-40	
TIŠINA									4.0
VARIJABILNI	28.8	0.1	0.0	0.0	0.0	0.0	0.0	0.0	29.0
35-36-01	11.0	3.3	2.3	0.7	0.2	0.1	0.0	0.0	17.5
02-03-04	4.2	1.6	1.7	0.7	0.1	0.0	0.0	0.0	8.3
05-06-07	2.6	0.2	0.0	0.0	0.0	0.0	0.0	0.0	2.8
08-09-10	1.8	0.2	0.0	0.0	0.0	0.0	0.0	0.0	2.0
11-12-13	2.4	1.5	1.0	0.4	0.0	0.0	0.0	0.0	5.4
14-15-16	3.8	1.1	0.7	0.8	0.2	0.0	0.0	0.0	6.7
17-18-19	2.0	0.3	0.2	0.0	0.0	0.0	0.0	0.0	2.5
20-21-22	2.2	0.3	0.1	0.1	0.0	0.0	0.0	0.0	2.5
23-24-25	2.1	0.2	0.0	0.0	0.0	0.0	0.0	0.0	2.3
26-27-28	2.5	0.1	0.0	0.0	0.0	0.0	0.0	0.0	2.7
29-30-31	3.3	0.3	0.0	0.0	0.0	0.0	0.0	0.0	3.6
32-33-34	8.6	1.9	0.3	0.0	0.0	0.0	0.0	0.0	10.7
UKUPNO	75.2	11.0	6.4	2.7	0.5	0.1	0.0	0.0	100.0

ICAO Model D

Aerodrom: Podgorica (LYPG)

Mjesec: XII DECEMBAR

Period: 2013. - 2022.

Uk. broj osmatranja: 14813

Latituda: 42° 21' 34" N

Longituda: 19° 15' 7" E

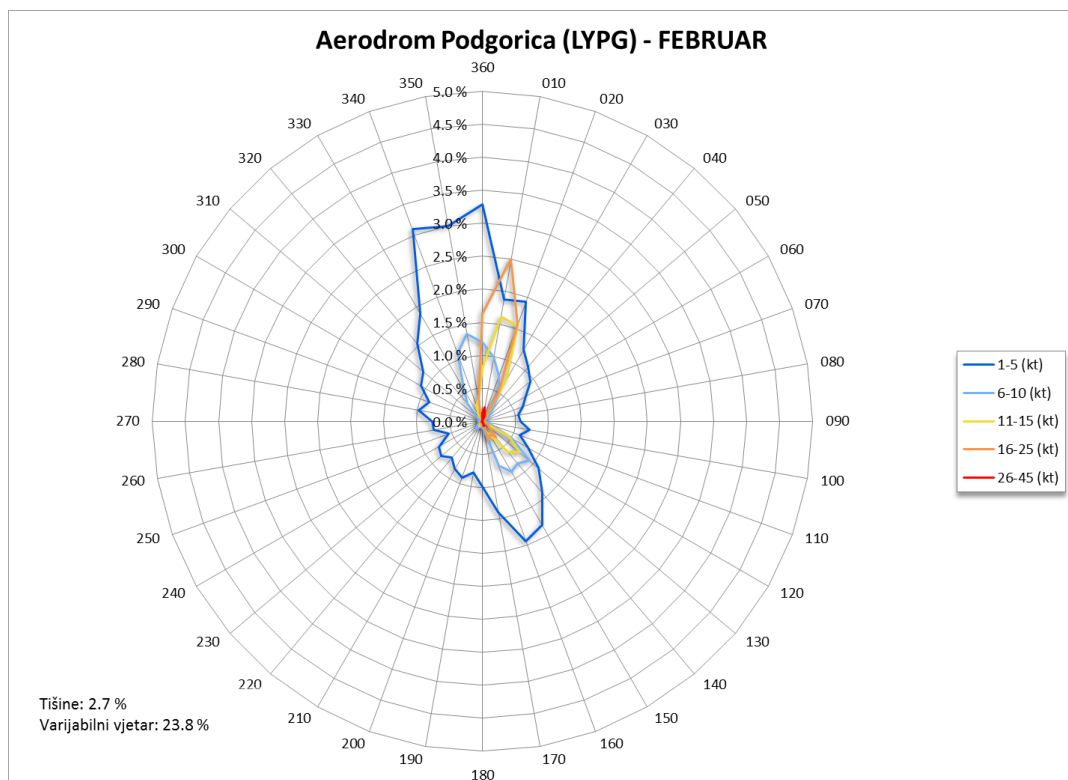
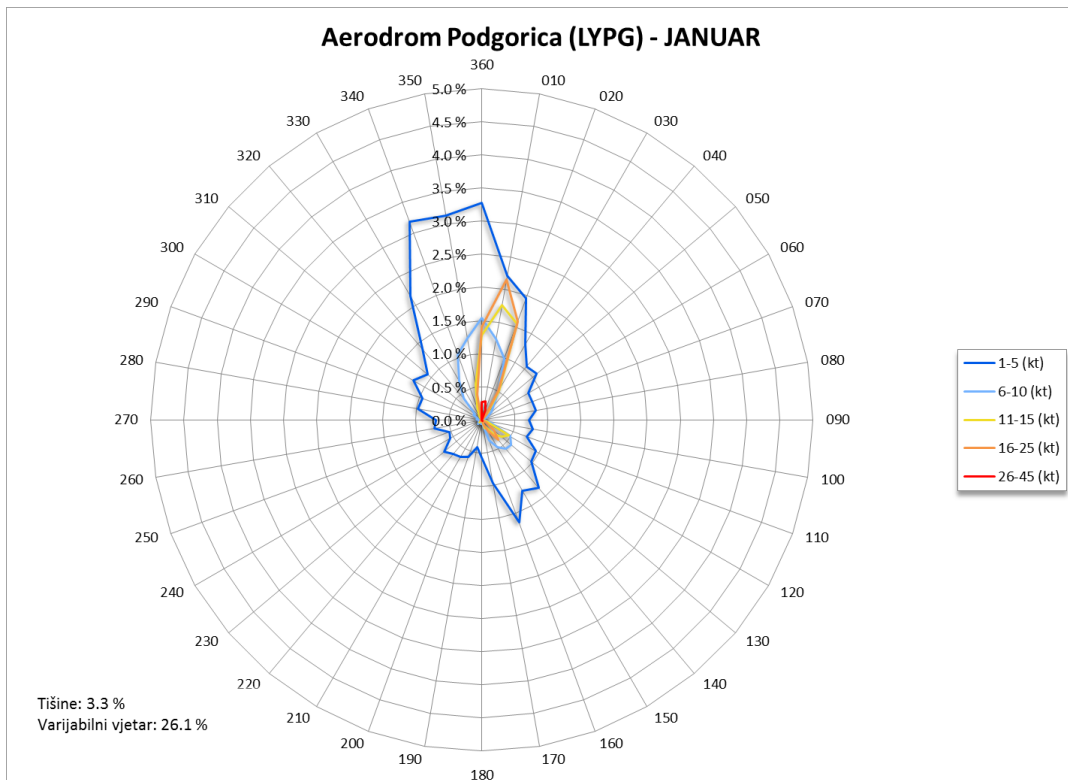
Elevacija: 141 ft

RELATIVNA ČESTINA (%) POJAVE BLISKIH PRAVACA VJETRA (IZ SEKTORA OD 30°) ZA DEFINISANE INTERVALE BRZINE									
Pravac vjetra	BRZINA VJETRA (kt)								UKUPNO
	1-5	6-10	11-15	16-20	21-25	26-30	31-35	36-40	
TIŠINA									4.1
VARIJABILNI	26.8	0.1	0.1	0.1	0.0	0.0	0.0	0.0	27.1
35-36-01	10.5	4.2	3.9	2.5	1.1	0.2	0.0	0.0	22.5
02-03-04	4.4	1.6	2.1	1.3	0.3	0.0	0.0	0.0	9.7
05-06-07	2.4	0.2	0.0	0.0	0.0	0.0	0.0	0.0	2.6
08-09-10	1.6	0.1	0.0	0.0	0.0	0.0	0.0	0.0	1.7
11-12-13	2.0	1.4	1.0	0.3	0.0	0.0	0.0	0.0	4.7
14-15-16	3.6	1.3	0.7	0.5	0.1	0.0	0.0	0.0	6.3
17-18-19	1.5	0.2	0.1	0.1	0.0	0.0	0.0	0.0	1.9
20-21-22	1.5	0.1	0.0	0.0	0.0	0.0	0.0	0.0	1.8
23-24-25	1.3	0.1	0.0	0.0	0.0	0.0	0.0	0.0	1.4
26-27-28	2.1	0.1	0.0	0.0	0.0	0.0	0.0	0.0	2.2
29-30-31	3.0	0.2	0.0	0.0	0.0	0.0	0.0	0.0	3.2
32-33-34	8.0	2.2	0.4	0.2	0.0	0.0	0.0	0.0	10.8
UKUPNO	68.6	11.9	8.5	5.0	1.6	0.3	0.0	0.0	100.0

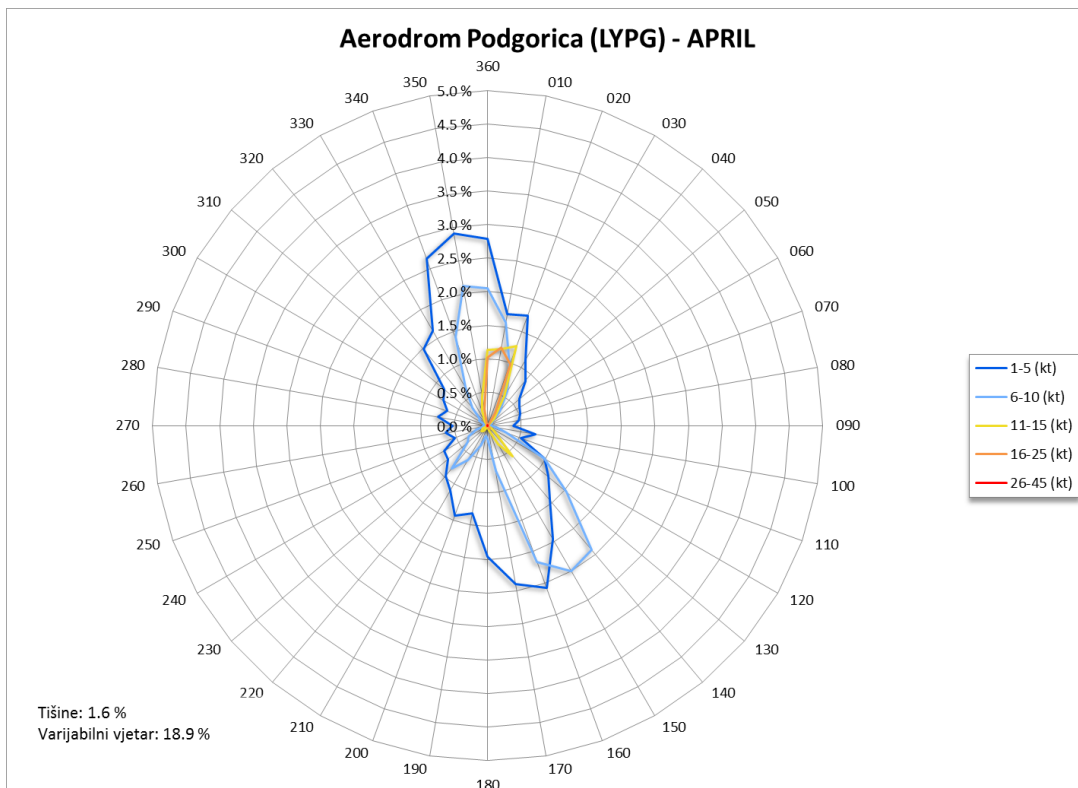
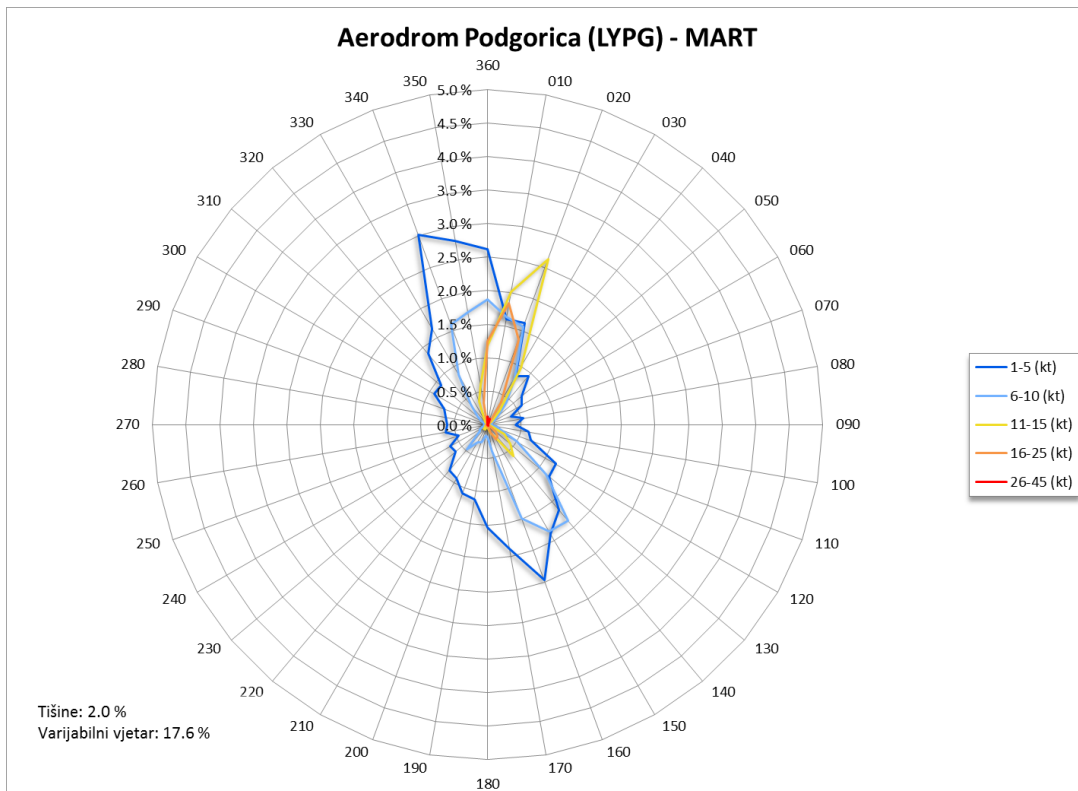
NAPOMENA

Slučajevi kada se određena pojava nije javila i kada je relativna čestina 0 u tabeli su obojeni bijelom bojom.

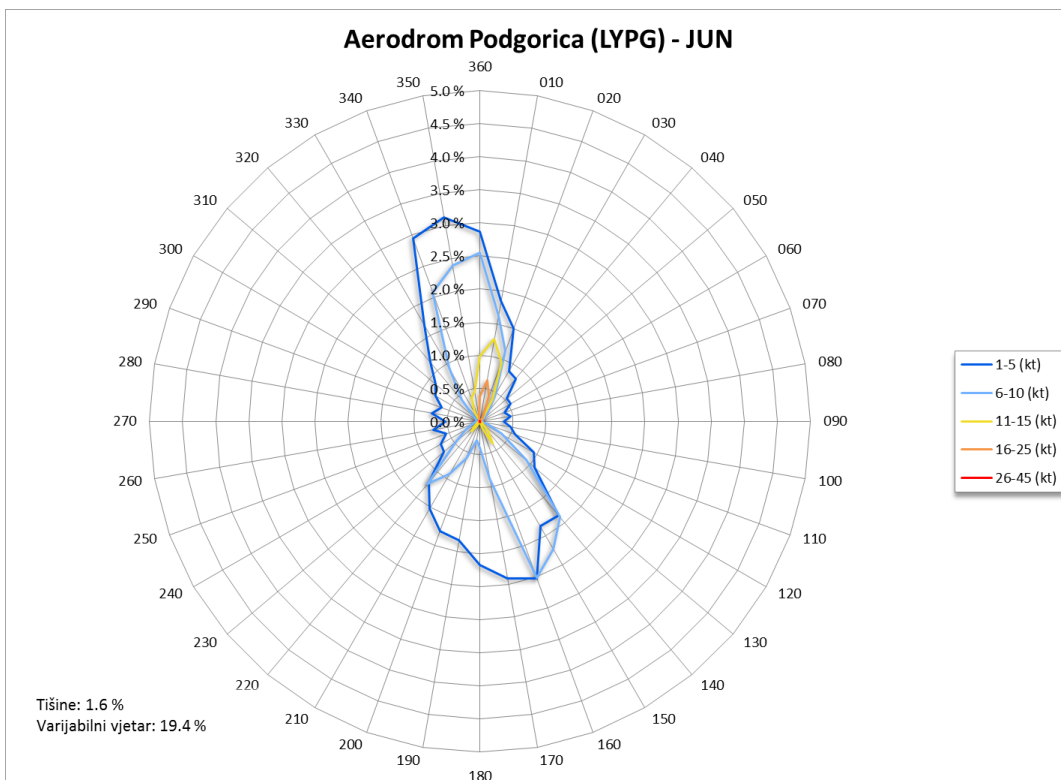
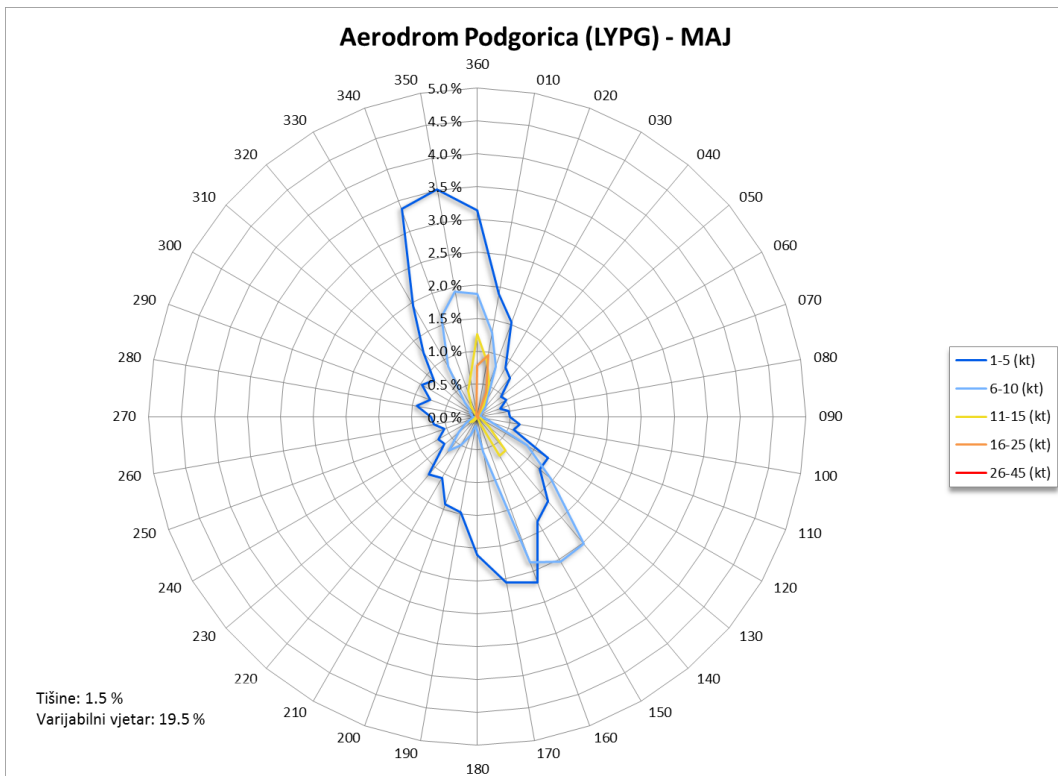
Slika 2. Ruža vjetrova (jan-feb)



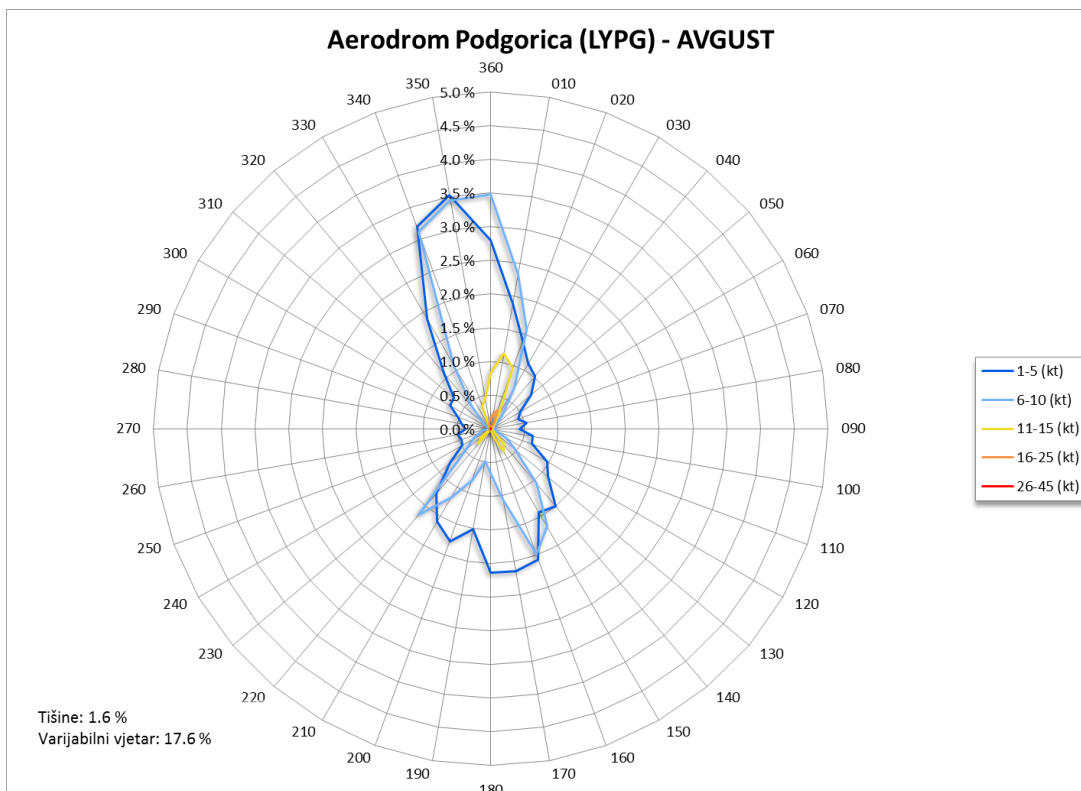
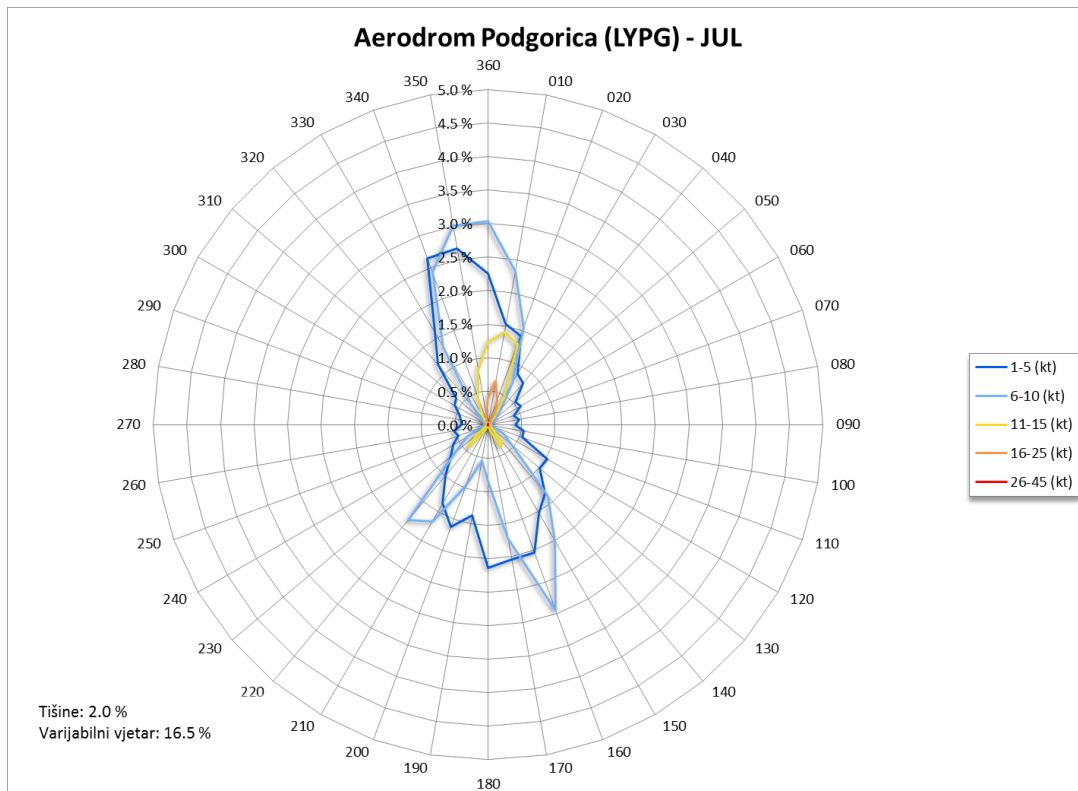
Slika 3. Ruža vjetrova (mar-apr)



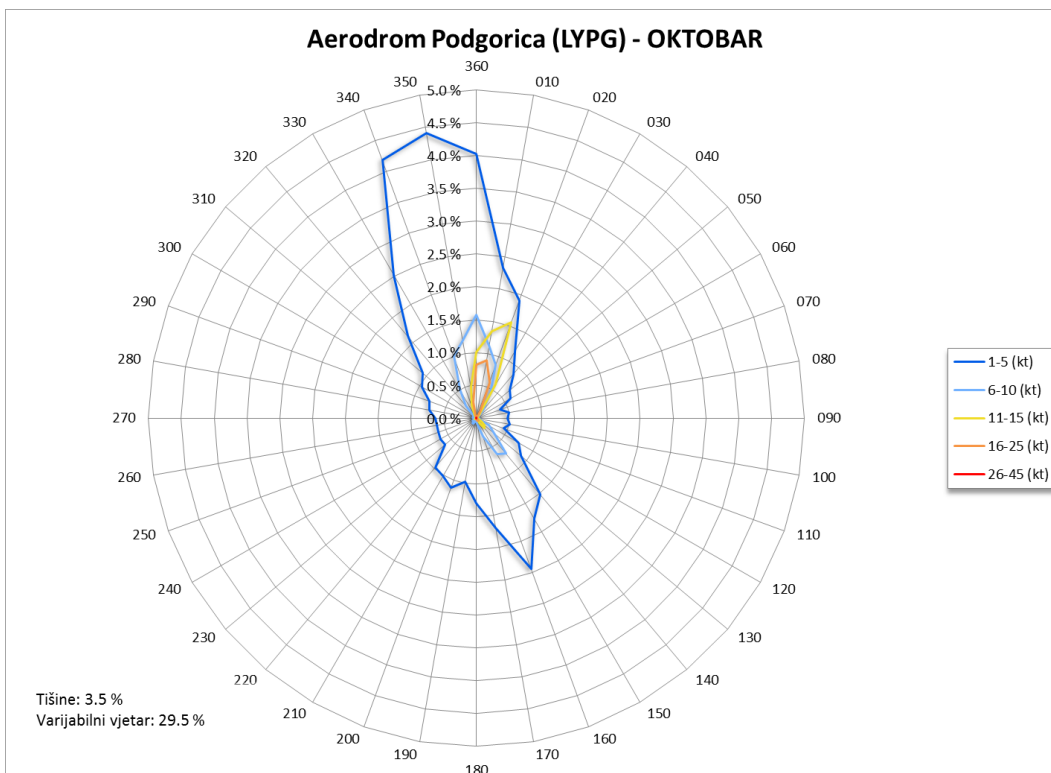
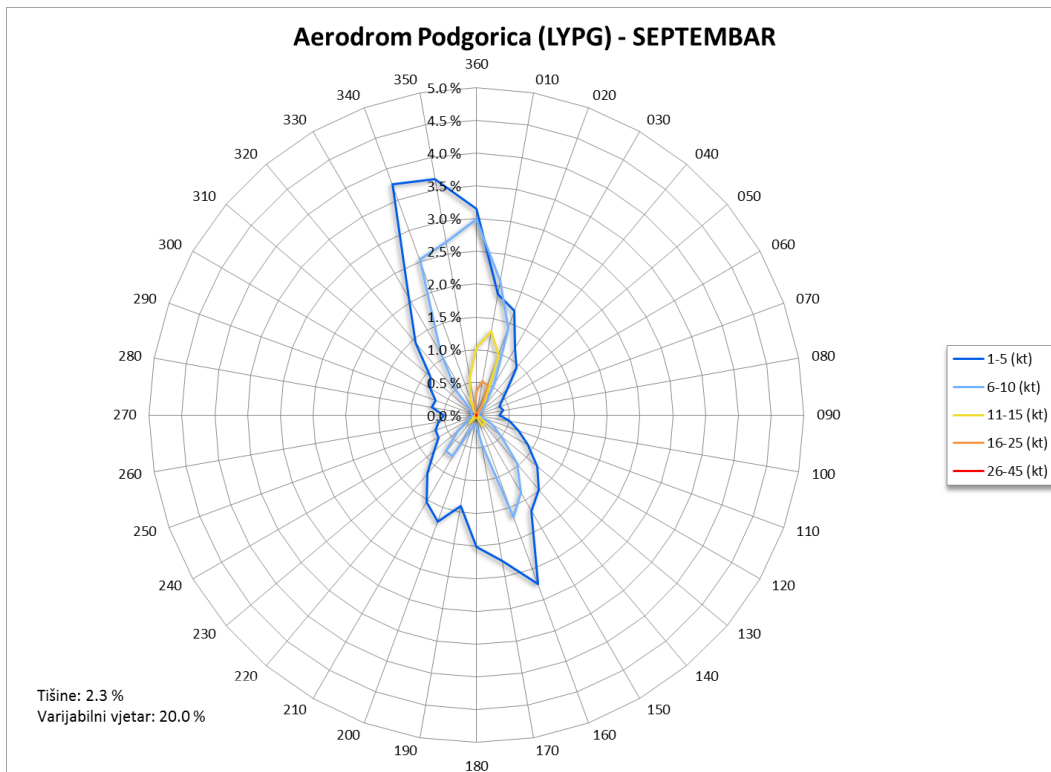
Slika 4. Ruža vjetrova (maj-jun)



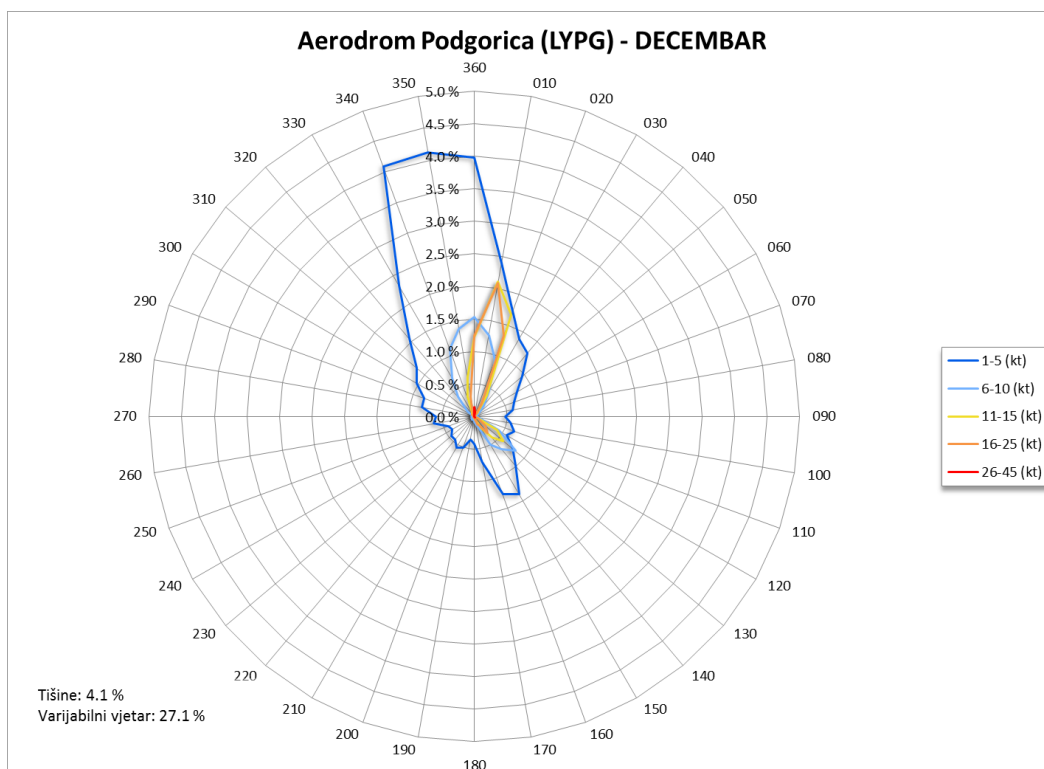
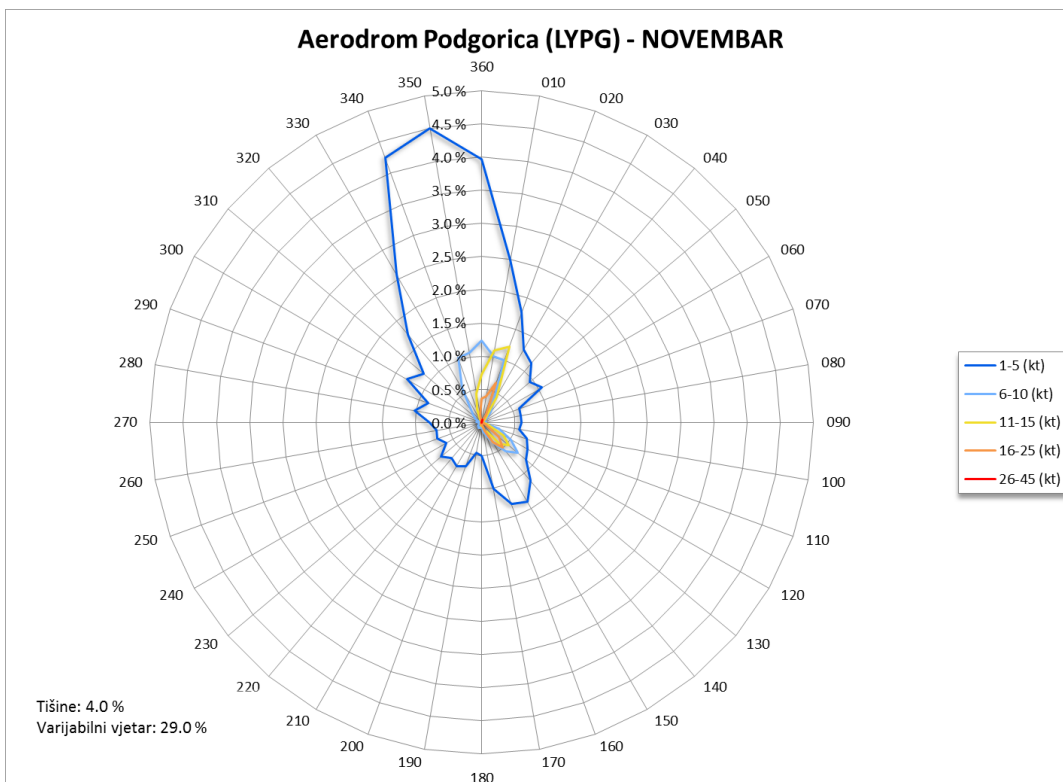
Slika 5. Ruža vjetrova (jul-avg)



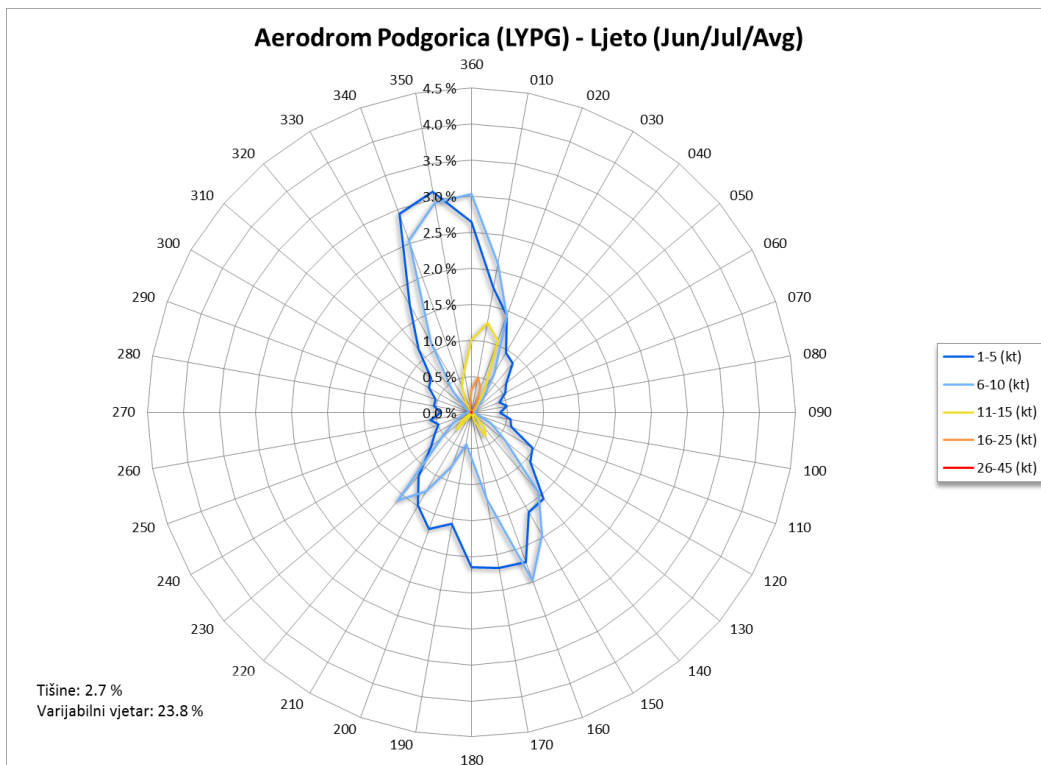
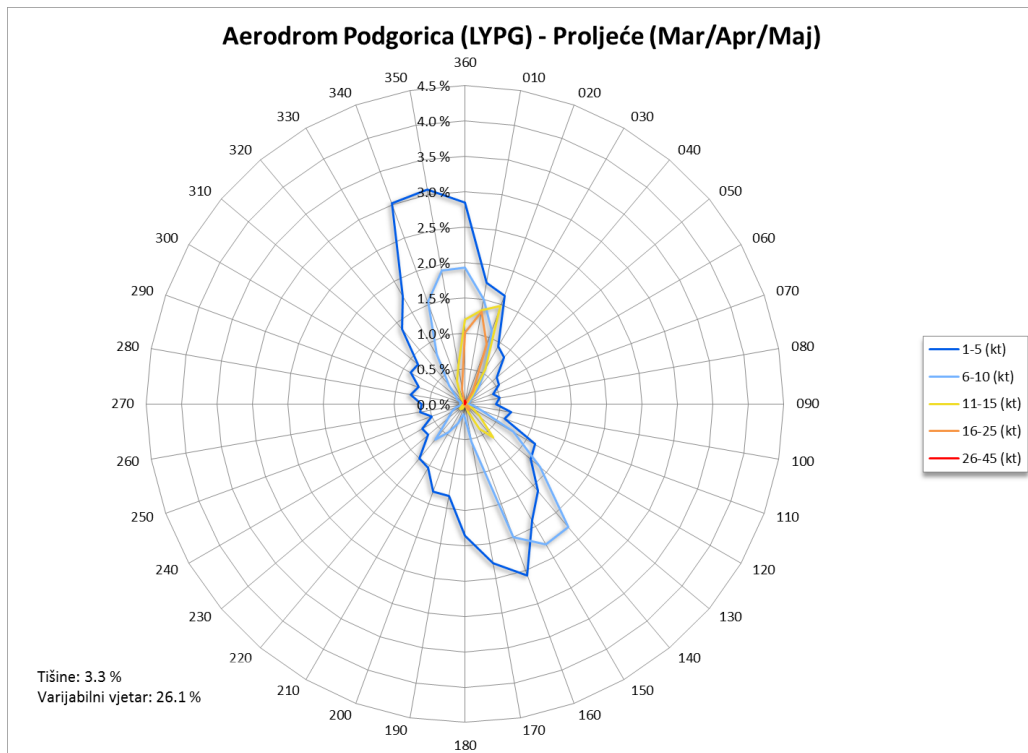
Slika 6. Ruža vjetrova (sep-okt)



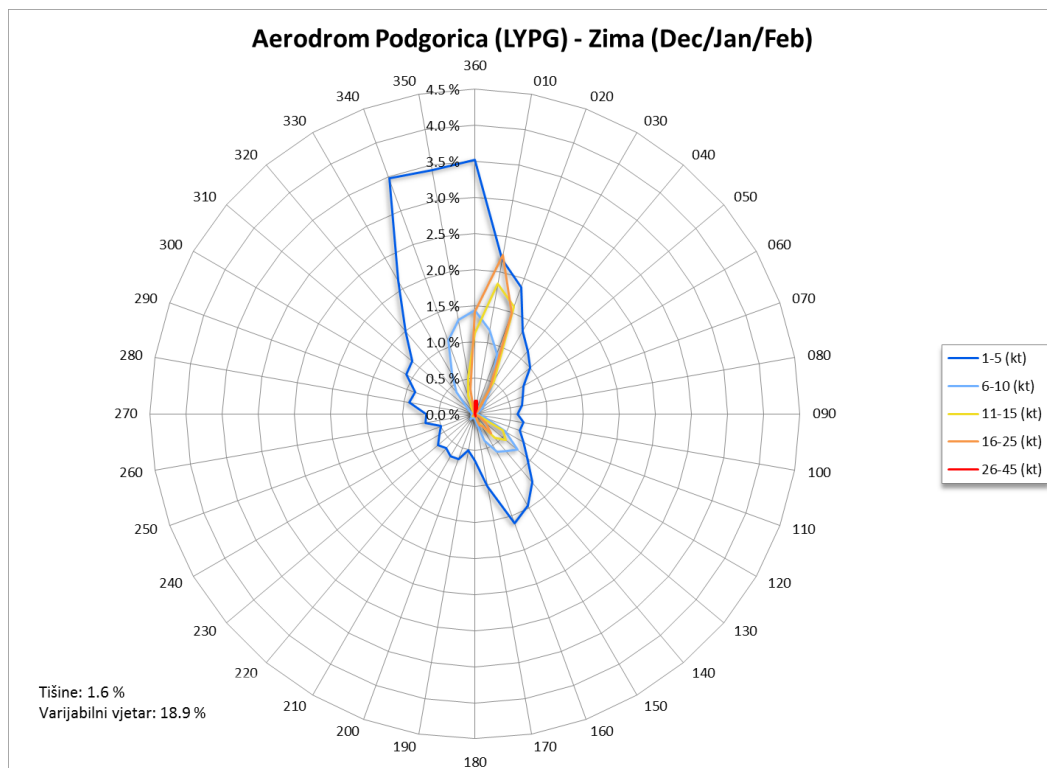
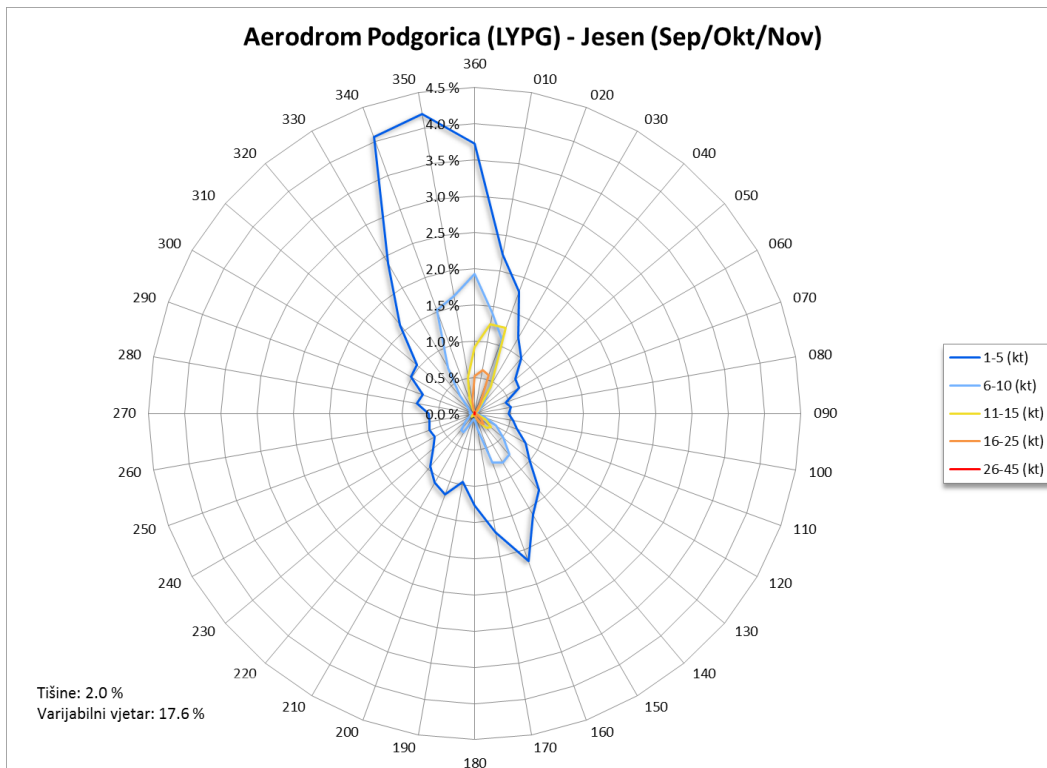
Slika 7. Ruža vjetrova (nov-dec)



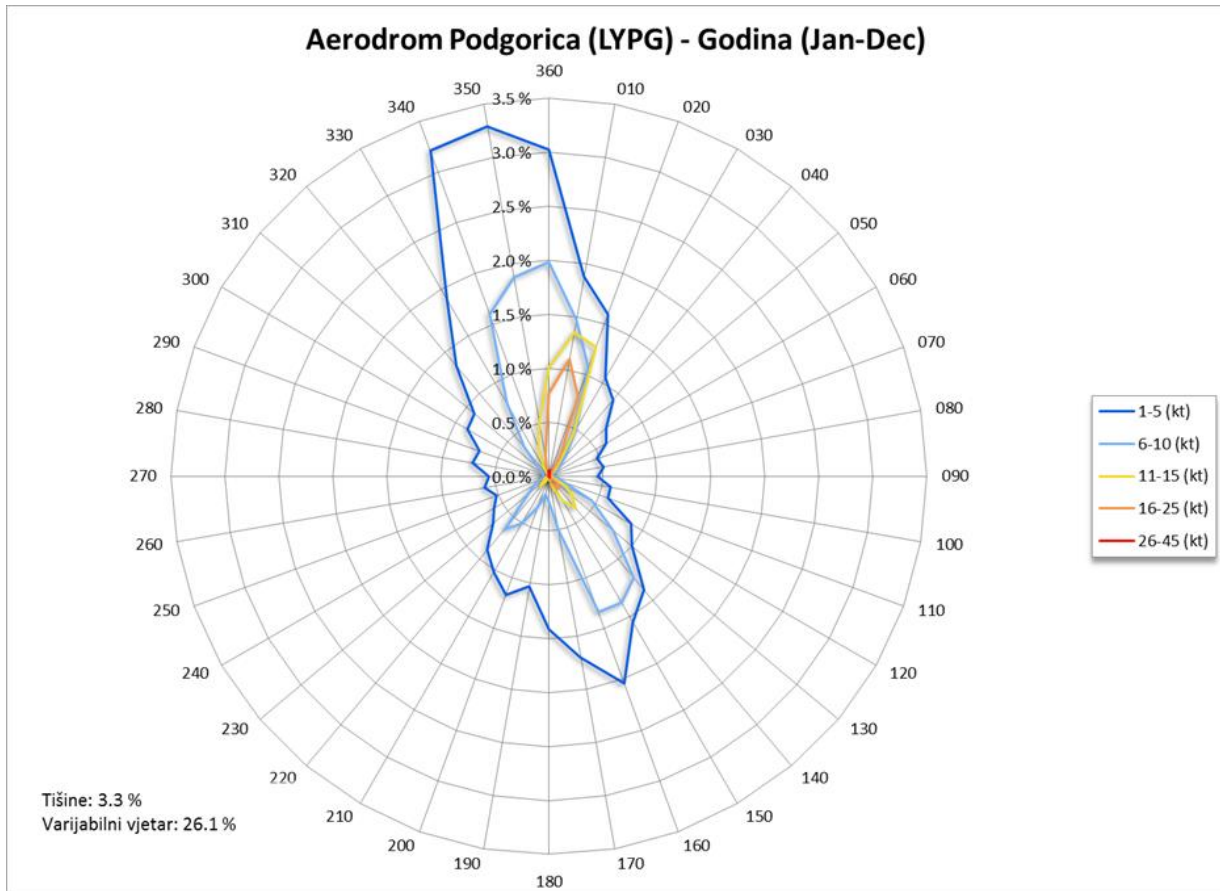
Slika 8. Ruža vjetrova – sezone (proljeće-ljeto)



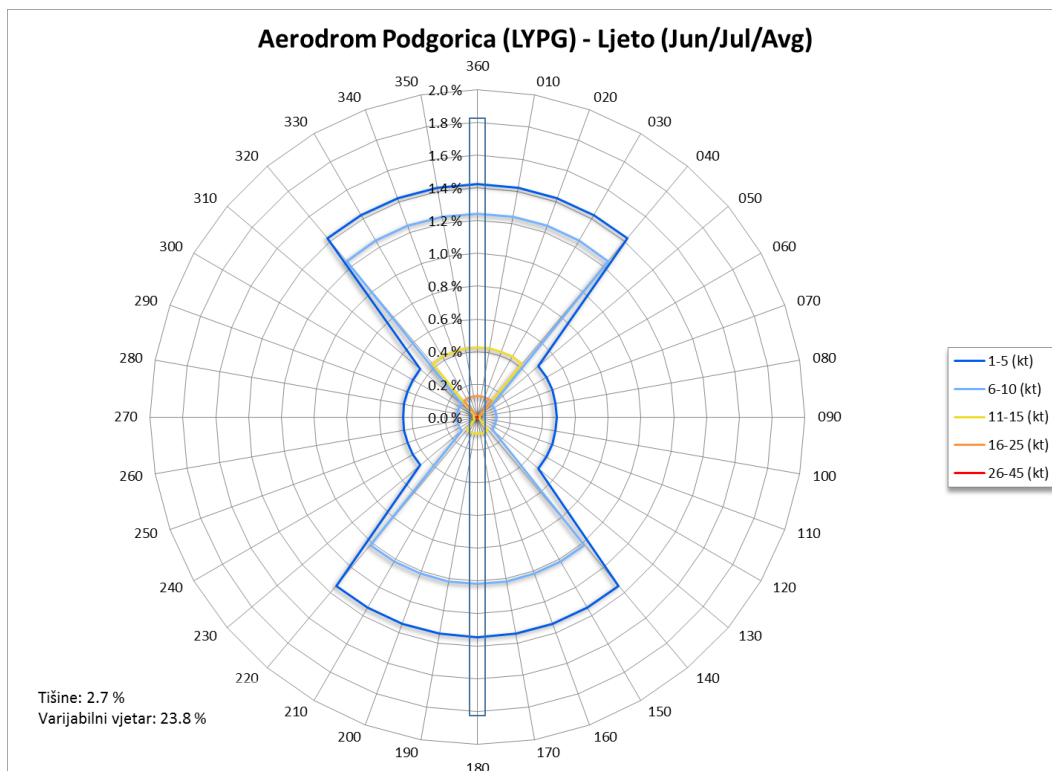
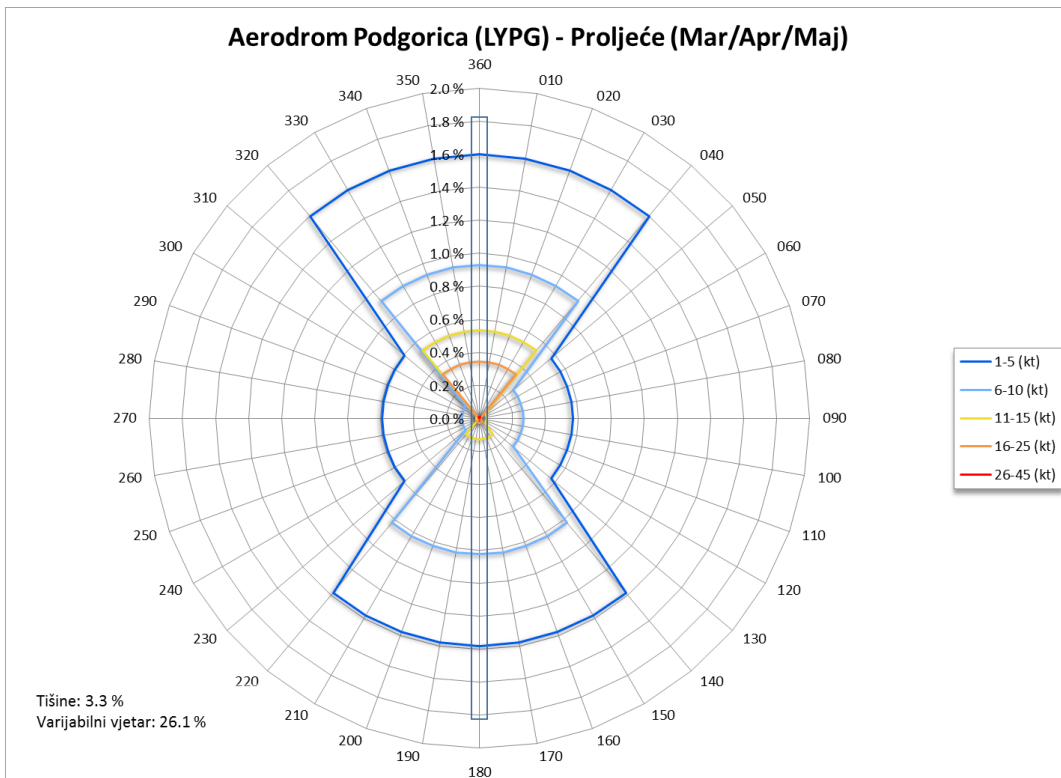
Slika 9. Ruža vjetrova – sezone (jesen-zima)



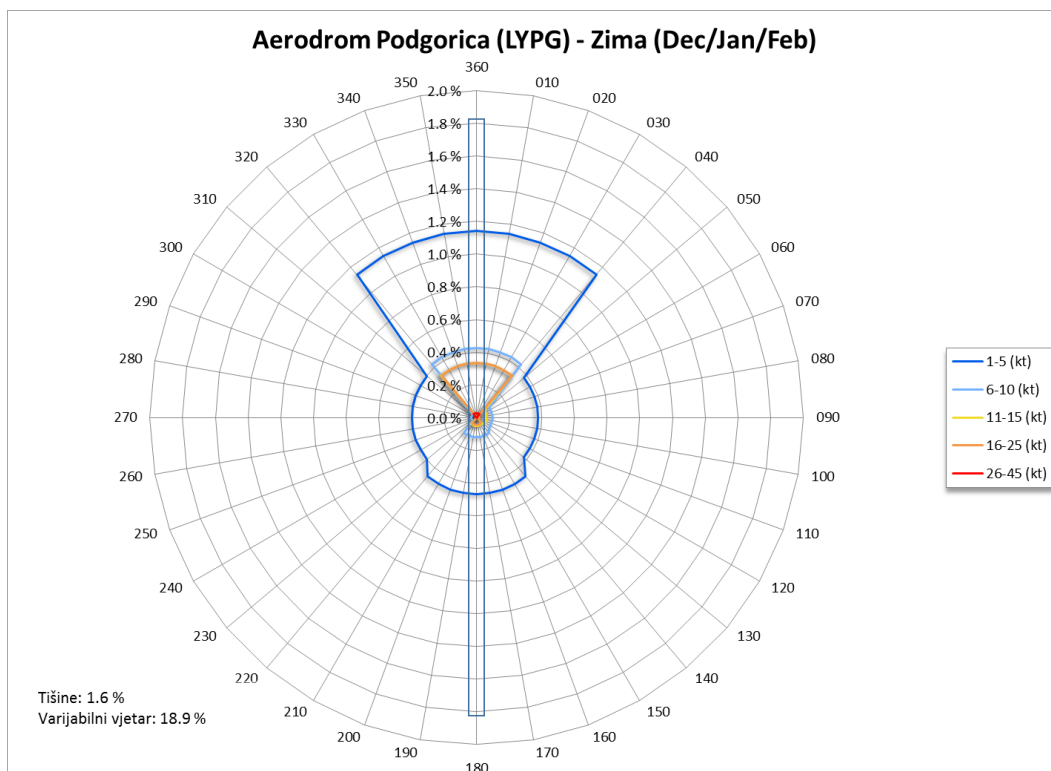
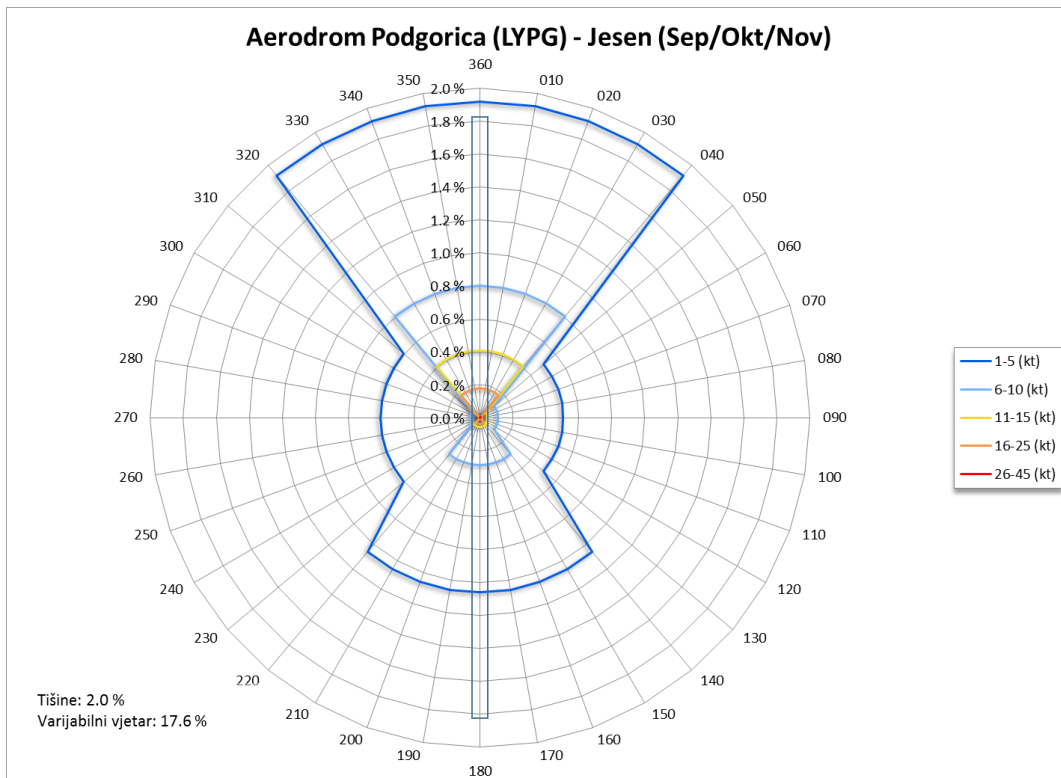
Slika 10. Ruža vjetrova-godina



Slika 11. Ruža vjetrova u odnosu na položaj PSS – sezone (proljeće-ljeto)



Slika 12. Ruža vjetrova u odnosu na položaj PSS – sezone (jesen-zima)



Slika 13. Ruža vjetrova u odnosu na položaj PSS - godina

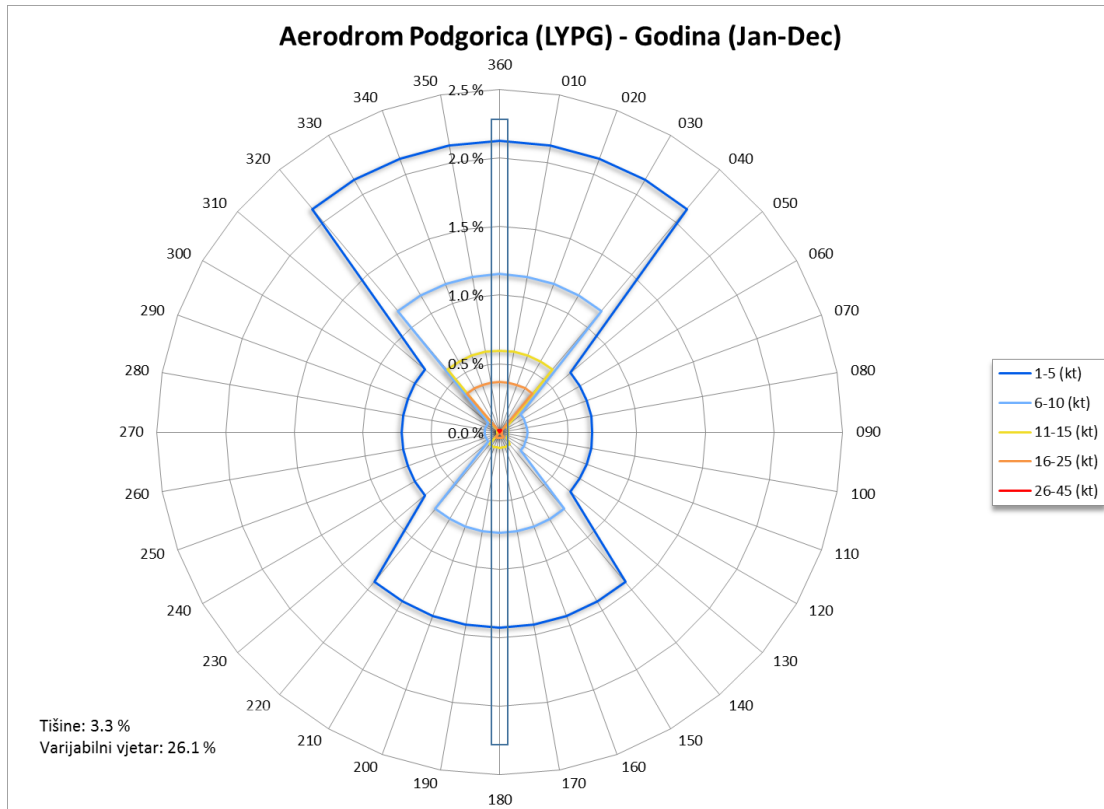


Tabela 8. Relativna čestina (%) pojave pravca vjetra za definisane intervale brzine po mjesecima

Aerodrom: Podgorica (LYPG)

Mjesec: I JANUAR

Period: 2013. - 2022.

Uk. broj osmatranja: 14650

Latituda: 42° 21' 34" N

Longituda: 19° 15' 7" E

Elevacija: 141 ft

RELATIVNA ČESTINA (%) POJAVE PRAVCA VJETRA ZA DEFINISANE INTERVALE BRZINE					
Pravac vjetra	BRZINA VJETRA (kt)				
	1-5	6-10	11-15	16-25	26-45
010	2.2	1.2	1.8	2.2	0.3
020	2.0	1.0	1.5	1.6	0.2
030	1.3	0.5	0.5	0.5	0.0
040	1.1	0.3	0.1	0.1	0.0
050	1.1	0.2	0.0	0.0	0.0
060	0.8	0.1	0.0	0.0	0.0
070	0.8	0.0	0.0	0.0	0.0
080	0.8	0.0	0.0	0.0	0.0
090	0.7	0.0	0.0	0.0	0.0
100	0.8	0.1	0.0	0.0	0.0
110	0.7	0.2	0.1	0.0	0.0
120	0.9	0.5	0.5	0.1	0.0
130	1.0	0.6	0.4	0.2	0.0
140	1.3	0.6	0.3	0.4	0.0
150	1.2	0.5	0.1	0.2	0.0
160	1.6	0.3	0.1	0.1	0.0
170	1.0	0.1	0.0	0.0	0.0
180	0.6	0.0	0.0	0.0	0.0
190	0.4	0.1	0.0	0.0	0.0
200	0.6	0.0	0.0	0.0	0.0
210	0.6	0.0	0.0	0.0	0.0
220	0.7	0.1	0.0	0.0	0.0
230	0.7	0.1	0.0	0.0	0.0
240	0.5	0.0	0.0	0.0	0.0
250	0.5	0.1	0.0	0.0	0.0
260	0.7	0.0	0.0	0.0	0.0
270	0.7	0.0	0.0	0.0	0.0
280	1.0	0.1	0.0	0.0	0.0
290	1.0	0.1	0.0	0.0	0.0
300	1.2	0.1	0.0	0.0	0.0
310	1.1	0.1	0.0	0.0	0.0
320	1.4	0.4	0.0	0.0	0.0
330	2.2	0.7	0.1	0.0	0.0
340	3.2	1.1	0.2	0.0	0.0
350	3.1	1.3	0.6	0.4	0.0
360	3.3	1.5	1.3	1.4	0.3

NAPOMENA

Slučajevi kada se određena pojava nije javila i kada je relativna čestina 0 u tabeli su obojeni bijelom bojom.

Aerodrom: Podgorica (LYPG)

Mjesec: II FEBRUAR

Period: 2013. - 2022.

Uk. broj osmatranja: 13193

Latituda: 42° 21' 34" N

Longituda: 19° 15' 7" E

Elevacija: 141 ft

RELATIVNA ČESTINA (%) POJAVE PRAVCA VJETRA ZA DEFINISANE INTERVALE BRZINE					
Pravac vjetra	BRZINA VJETRA (kt)				
	1-5	6-10	11-15	16-25	26-45
010	1.9	1.0	1.6	2.5	0.2
020	1.9	0.7	1.5	1.6	0.1
030	1.3	0.5	0.7	0.5	0.0
040	1.1	0.2	0.1	0.0	0.0
050	0.9	0.1	0.0	0.0	0.0
060	0.8	0.1	0.0	0.0	0.0
070	0.7	0.0	0.0	0.0	0.0
080	0.6	0.0	0.0	0.0	0.0
090	0.6	0.0	0.0	0.0	0.0
100	0.7	0.1	0.0	0.0	0.0
110	0.6	0.2	0.0	0.0	0.0
120	0.8	0.5	0.5	0.1	0.0
130	1.1	0.9	0.7	0.1	0.0
140	1.4	0.8	0.6	0.3	0.0
150	1.8	0.9	0.3	0.2	0.0
160	1.9	0.7	0.2	0.3	0.1
170	1.4	0.2	0.0	0.1	0.0
180	1.0	0.1	0.0	0.0	0.0
190	0.8	0.1	0.0	0.0	0.0
200	0.9	0.1	0.1	0.0	0.0
210	0.8	0.1	0.1	0.1	0.0
220	0.7	0.2	0.1	0.0	0.0
230	0.8	0.1	0.0	0.0	0.0
240	0.8	0.1	0.0	0.0	0.0
250	0.5	0.0	0.0	0.0	0.0
260	0.8	0.0	0.0	0.0	0.0
270	0.8	0.0	0.0	0.0	0.0
280	1.0	0.1	0.0	0.0	0.0
290	0.9	0.0	0.0	0.0	0.0
300	1.1	0.1	0.0	0.0	0.0
310	1.2	0.1	0.0	0.0	0.0
320	1.5	0.4	0.0	0.0	0.0
330	1.9	0.6	0.1	0.0	0.0
340	3.1	1.1	0.3	0.1	0.0
350	3.0	1.3	0.4	0.3	0.0
360	3.3	1.2	0.8	1.6	0.1

NAPOMENA

Slučajevi kada se određena pojava nije javila i kada je relativna čestina 0 u tabeli su obojeni bijelom bojom.

Aerodrom: Podgorica (LYPG)

Mjesec: III MART

Period: 2013. - 2022.

Uk. broj osmatranja: 14421

Latituda: 42° 21' 34" N

Longituda: 19° 15' 7" E

Elevacija: 141 ft

RELATIVNA ČESTINA (%) POJAVE PRAVCA VJETRA ZA DEFINISANE INTERVALE BRZINE					
Pravac vjetra	BRZINA VJETRA (kt)				
	1-5	6-10	11-15	16-25	26-45
010	1.6	1.6	2.0	1.8	0.1
020	1.6	1.6	2.6	1.3	0.1
030	0.8	0.8	1.0	0.4	0.0
040	0.9	0.4	0.3	0.0	0.0
050	0.7	0.2	0.1	0.0	0.0
060	0.6	0.1	0.0	0.0	0.0
070	0.4	0.0	0.0	0.0	0.0
080	0.5	0.1	0.0	0.0	0.0
090	0.4	0.0	0.0	0.0	0.0
100	0.6	0.1	0.0	0.0	0.0
110	0.7	0.2	0.0	0.0	0.0
120	1.2	0.5	0.3	0.0	0.0
130	1.2	1.1	0.4	0.2	0.0
140	1.7	1.9	0.6	0.2	0.0
150	1.9	1.8	0.2	0.3	0.0
160	2.5	1.5	0.1	0.1	0.0
170	1.9	0.4	0.1	0.0	0.0
180	1.5	0.2	0.0	0.0	0.0
190	1.1	0.2	0.0	0.0	0.0
200	1.1	0.3	0.1	0.0	0.0
210	0.9	0.3	0.1	0.0	0.0
220	0.9	0.5	0.1	0.0	0.0
230	0.6	0.2	0.0	0.0	0.0
240	0.6	0.1	0.0	0.0	0.0
250	0.5	0.1	0.0	0.0	0.0
260	0.6	0.0	0.0	0.0	0.0
270	0.6	0.0	0.0	0.0	0.0
280	0.6	0.1	0.0	0.0	0.0
290	0.7	0.0	0.0	0.0	0.0
300	0.9	0.1	0.0	0.0	0.0
310	0.9	0.2	0.0	0.0	0.0
320	1.4	0.4	0.0	0.0	0.0
330	1.7	0.9	0.1	0.0	0.0
340	3.0	1.6	0.4	0.0	0.0
350	2.8	1.7	0.6	0.3	0.0
360	2.6	1.9	1.2	1.2	0.1

NAPOMENA

Slučajevi kada se određena pojava nije javila i kada je relativna čestina 0 u tabeli su obojeni bijelom bojom.

Aerodrom: Podgorica (LYPG)

Mjesec: IV APRIL

Period: 2013. - 2022.

Uk. broj osmatranja: 14102

Latituda: 42° 21' 34" N

Longituda: 19° 15' 7" E

Elevacija: 141 ft

RELATIVNA ČESTINA (%) POJAVE PRAVCA VJETRA ZA DEFINISANE INTERVALE BRZINE					
Pravac vjetra	BRZINA VJETRA (kt)				
	1-5	6-10	11-15	16-25	26-45
010	1.7	1.6	1.2	1.2	0.0
020	1.7	1.0	1.3	1.0	0.0
030	1.1	0.6	0.5	0.2	0.0
040	0.9	0.3	0.1	0.0	0.0
050	0.6	0.1	0.0	0.0	0.0
060	0.6	0.1	0.0	0.0	0.0
070	0.5	0.0	0.0	0.0	0.0
080	0.5	0.0	0.0	0.0	0.0
090	0.4	0.1	0.0	0.0	0.0
100	0.7	0.1	0.0	0.0	0.0
110	0.5	0.3	0.0	0.0	0.0
120	1.0	1.0	0.1	0.0	0.0
130	1.2	1.5	0.1	0.0	0.0
140	1.4	2.4	0.6	0.1	0.0
150	2.0	2.5	0.3	0.0	0.0
160	2.6	2.2	0.1	0.0	0.0
170	2.4	0.7	0.0	0.0	0.0
180	2.0	0.2	0.0	0.0	0.0
190	1.3	0.1	0.0	0.0	0.0
200	1.4	0.3	0.0	0.0	0.0
210	1.1	0.6	0.1	0.0	0.0
220	1.0	0.8	0.1	0.0	0.0
230	0.8	0.4	0.1	0.0	0.0
240	0.8	0.3	0.1	0.0	0.0
250	0.5	0.2	0.0	0.0	0.0
260	0.6	0.0	0.0	0.0	0.0
270	0.5	0.1	0.0	0.0	0.0
280	0.8	0.1	0.0	0.0	0.0
290	0.6	0.0	0.0	0.0	0.0
300	0.8	0.1	0.0	0.0	0.0
310	0.9	0.1	0.0	0.0	0.0
320	1.5	0.3	0.0	0.0	0.0
330	1.6	0.7	0.1	0.0	0.0
340	2.7	1.4	0.2	0.0	0.0
350	2.9	2.1	0.4	0.2	0.0
360	2.8	2.0	1.1	1.0	0.0

NAPOMENA

Slučajevi kada se određena pojava nije javila i kada je relativna čestina 0 u tabeli su obojeni bijelom bojom.

Aerodrom: Podgorica (LYPG)

Mjesec: V MAJ

Period: 2013. - 2022.

Uk. broj osmatranja: 14831

Latituda: 42° 21' 34" N

Longituda: 19° 15' 7" E

Elevacija: 141 ft

RELATIVNA ČESTINA (%) POJAVE PRAVCA VJETRA ZA DEFINISANE INTERVALE BRZINE					
Pravac vjetra	BRZINA VJETRA (kt)				
	1-5	6-10	11-15	16-25	26-45
010	1.9	1.3	0.9	1.0	0.0
020	1.5	0.8	0.5	0.4	0.0
030	0.9	0.3	0.2	0.0	0.0
040	0.8	0.2	0.0	0.0	0.0
050	0.5	0.1	0.0	0.0	0.0
060	0.5	0.1	0.0	0.0	0.0
070	0.4	0.0	0.0	0.0	0.0
080	0.5	0.1	0.0	0.0	0.0
090	0.5	0.0	0.0	0.0	0.0
100	0.7	0.1	0.0	0.0	0.0
110	0.6	0.2	0.0	0.0	0.0
120	1.2	0.9	0.1	0.0	0.0
130	1.2	1.5	0.2	0.0	0.0
140	1.7	2.5	0.7	0.0	0.0
150	1.8	2.5	0.7	0.0	0.0
160	2.7	2.4	0.1	0.0	0.0
170	2.6	0.5	0.0	0.0	0.0
180	2.1	0.2	0.0	0.0	0.0
190	1.5	0.1	0.0	0.0	0.0
200	1.4	0.3	0.0	0.0	0.0
210	1.1	0.5	0.0	0.0	0.0
220	1.1	0.7	0.1	0.0	0.0
230	0.6	0.4	0.1	0.0	0.0
240	0.7	0.2	0.0	0.0	0.0
250	0.5	0.1	0.0	0.0	0.0
260	0.7	0.0	0.0	0.0	0.0
270	0.7	0.1	0.0	0.0	0.0
280	0.9	0.1	0.0	0.0	0.0
290	0.8	0.1	0.0	0.0	0.0
300	1.0	0.1	0.0	0.0	0.0
310	0.9	0.1	0.0	0.0	0.0
320	1.3	0.3	0.0	0.0	0.0
330	2.0	0.9	0.2	0.0	0.0
340	3.4	1.6	0.4	0.0	0.0
350	3.5	1.9	0.6	0.1	0.0
360	3.1	1.9	1.3	0.8	0.0

NAPOMENA

Slučajevi kada se određena pojava nije javila i kada je relativna čestina 0 u tabeli su obojeni bijelom bojom.

Aerodrom: Podgorica (LYPG)

Mjesec: VI JUN

Period: 2013. - 2022.

Uk. broj osmatranja: 14299

Latituda: 42° 21' 34" N

Longituda: 19° 15' 7" E

Elevacija: 141 ft

RELATIVNA ČESTINA (%) POJAVE PRAVCA VJETRA ZA DEFINISANE INTERVALE BRZINE					
Pravac vjetra	BRZINA VJETRA (kt)				
	1-5	6-10	11-15	16-25	26-45
010	1.9	1.6	1.3	0.6	0.0
020	1.5	1.1	1.0	0.4	0.0
030	0.9	0.4	0.4	0.1	0.0
040	0.8	0.2	0.1	0.0	0.0
050	0.5	0.1	0.0	0.0	0.0
060	0.5	0.0	0.0	0.0	0.0
070	0.4	0.0	0.0	0.0	0.0
080	0.5	0.0	0.0	0.0	0.0
090	0.4	0.0	0.0	0.0	0.0
100	0.5	0.0	0.0	0.0	0.0
110	0.6	0.1	0.0	0.0	0.0
120	0.9	0.4	0.0	0.0	0.0
130	1.1	0.9	0.1	0.0	0.0
140	1.9	1.9	0.2	0.0	0.0
150	1.8	2.2	0.4	0.0	0.0
160	2.5	2.5	0.1	0.0	0.0
170	2.4	0.9	0.0	0.0	0.0
180	2.2	0.4	0.0	0.0	0.0
190	1.8	0.3	0.0	0.0	0.0
200	1.8	0.6	0.0	0.0	0.0
210	1.5	0.9	0.1	0.0	0.0
220	1.2	1.2	0.2	0.0	0.0
230	0.7	0.5	0.1	0.0	0.0
240	0.7	0.3	0.0	0.0	0.0
250	0.5	0.1	0.0	0.0	0.0
260	0.7	0.1	0.0	0.0	0.0
270	0.5	0.1	0.0	0.0	0.0
280	0.7	0.0	0.0	0.0	0.0
290	0.6	0.1	0.0	0.0	0.0
300	0.8	0.1	0.0	0.0	0.0
310	0.9	0.2	0.0	0.0	0.0
320	1.2	0.4	0.0	0.0	0.0
330	1.7	0.9	0.2	0.0	0.0
340	2.9	2.1	0.4	0.0	0.0
350	3.1	2.4	0.5	0.1	0.0
360	2.9	2.5	1.0	0.4	0.0

NAPOMENA

Slučajevi kada se određena pojava nije javila i kada je relativna čestina 0 u tabeli su obojeni bijelom bojom.

Aerodrom: Podgorica (LYPG)

Mjesec: VII JUL

Period: 2013. - 2022.

Uk. broj osmatranja: 14812

Latituda: 42° 21' 34" N

Longituda: 19° 15' 7" E

Elevacija: 141 ft

RELATIVNA ČESTINA (%) POJAVE PRAVCA VJETRA ZA DEFINISANE INTERVALE BRZINE					
Pravac vjetra	BRZINA VJETRA (kt)				
	1-5	6-10	11-15	16-25	26-45
010	1.5	2.3	1.4	0.7	0.0
020	1.4	1.5	1.3	0.4	0.0
030	0.9	0.7	0.5	0.2	0.0
040	0.8	0.3	0.1	0.0	0.0
050	0.5	0.1	0.0	0.0	0.0
060	0.6	0.1	0.0	0.0	0.0
070	0.4	0.0	0.0	0.0	0.0
080	0.5	0.1	0.0	0.0	0.0
090	0.4	0.1	0.0	0.0	0.0
100	0.5	0.0	0.0	0.0	0.0
110	0.5	0.1	0.0	0.0	0.0
120	1.0	0.3	0.0	0.0	0.0
130	1.0	0.5	0.1	0.0	0.0
140	1.3	1.4	0.3	0.0	0.0
150	1.5	2.0	0.4	0.0	0.0
160	2.0	2.9	0.1	0.0	0.0
170	2.0	1.7	0.0	0.0	0.0
180	2.1	0.8	0.0	0.0	0.0
190	1.4	0.5	0.0	0.0	0.0
200	1.6	1.0	0.0	0.0	0.0
210	1.4	1.7	0.1	0.0	0.0
220	1.0	1.8	0.5	0.0	0.0
230	0.7	0.6	0.2	0.0	0.0
240	0.6	0.4	0.0	0.0	0.0
250	0.5	0.1	0.0	0.0	0.0
260	0.5	0.1	0.0	0.0	0.0
270	0.4	0.0	0.0	0.0	0.0
280	0.4	0.1	0.0	0.0	0.0
290	0.5	0.1	0.0	0.0	0.0
300	0.6	0.1	0.0	0.0	0.0
310	0.6	0.2	0.0	0.0	0.0
320	1.2	0.4	0.1	0.0	0.0
330	1.6	1.3	0.2	0.0	0.0
340	2.6	2.4	0.4	0.1	0.0
350	2.7	3.0	0.8	0.1	0.0
360	2.3	3.0	1.2	0.4	0.0

NAPOMENA

Slučajevi kada se određena pojava nije javila i kada je relativna čestina 0 u tabeli su obojeni bijelom bojom.

Aerodrom: Podgorica (LYPG)

Mjesec: VIII AVGUST

Period: 2013. - 2022.

Uk. broj osmatranja: 14831

Latituda: 42° 21' 34" N

Longituda: 19° 15' 7" E

Elevacija: 141 ft

RELATIVNA ČESTINA (%) POJAVE PRAVCA VJETRA ZA DEFINISANE INTERVALE BRZINE					
Pravac vjetra	BRZINA VJETRA (kt)				
	1-5	6-10	11-15	16-25	26-45
010	1.9	2.3	1.1	0.2	0.0
020	1.4	1.6	1.0	0.3	0.0
030	1.1	0.7	0.3	0.1	0.0
040	1.0	0.3	0.1	0.0	0.0
050	0.8	0.1	0.0	0.0	0.0
060	0.5	0.0	0.0	0.0	0.0
070	0.4	0.0	0.0	0.0	0.0
080	0.5	0.1	0.0	0.0	0.0
090	0.4	0.0	0.0	0.0	0.0
100	0.6	0.1	0.0	0.0	0.0
110	0.6	0.1	0.0	0.0	0.0
120	1.0	0.3	0.0	0.0	0.0
130	1.1	0.5	0.1	0.0	0.0
140	1.5	1.1	0.3	0.0	0.0
150	1.4	1.7	0.4	0.0	0.0
160	2.1	2.0	0.1	0.0	0.0
170	2.1	1.1	0.0	0.0	0.0
180	2.1	0.7	0.0	0.0	0.0
190	1.5	0.5	0.0	0.0	0.0
200	1.8	0.8	0.0	0.0	0.0
210	1.6	1.2	0.0	0.0	0.0
220	1.3	1.7	0.3	0.0	0.0
230	0.8	0.5	0.2	0.0	0.0
240	0.5	0.3	0.0	0.0	0.0
250	0.5	0.2	0.0	0.0	0.0
260	0.5	0.1	0.0	0.0	0.0
270	0.4	0.0	0.0	0.0	0.0
280	0.4	0.0	0.0	0.0	0.0
290	0.5	0.1	0.0	0.0	0.0
300	0.7	0.1	0.0	0.0	0.0
310	0.7	0.2	0.0	0.0	0.0
320	1.1	0.5	0.0	0.0	0.0
330	1.9	1.1	0.1	0.0	0.0
340	3.2	3.1	0.4	0.1	0.0
350	3.5	3.4	0.5	0.1	0.0
360	2.8	3.5	0.8	0.2	0.0

NAPOMENA

Slučajevi kada se određena pojava nije javila i kada je relativna čestina 0 u tabeli su obojeni bijelom bojom.

Aerodrom: Podgorica (LYPG)

Mjesec: IX SEPTEMBAR

Period: 2013. - 2022.

Uk. broj osmatranja: 14350

Latituda: 42° 21' 34" N

Longituda: 19° 15' 7" E

Elevacija: 141 ft

RELATIVNA ČESTINA (%) POJAVE PRAVCA VJETRA ZA DEFINISANE INTERVALE BRZINE					
Pravac vjetra	BRZINA VJETRA (kt)				
	1-5	6-10	11-15	16-25	26-45
010	1.9	2.1	1.3	0.5	0.0
020	1.7	1.4	1.0	0.5	0.0
030	1.2	0.5	0.3	0.2	0.0
040	0.9	0.2	0.0	0.0	0.0
050	0.6	0.1	0.0	0.0	0.0
060	0.5	0.0	0.0	0.0	0.0
070	0.4	0.0	0.0	0.0	0.0
080	0.4	0.0	0.0	0.0	0.0
090	0.3	0.0	0.0	0.0	0.0
100	0.5	0.1	0.0	0.0	0.0
110	0.7	0.1	0.0	0.0	0.0
120	0.9	0.3	0.1	0.0	0.0
130	1.2	0.5	0.2	0.0	0.0
140	1.5	1.0	0.2	0.0	0.0
150	1.7	1.4	0.2	0.0	0.0
160	2.7	1.7	0.0	0.0	0.0
170	2.3	0.4	0.0	0.0	0.0
180	2.0	0.2	0.0	0.0	0.0
190	1.4	0.1	0.0	0.0	0.0
200	1.7	0.2	0.0	0.0	0.0
210	1.5	0.7	0.1	0.0	0.0
220	1.2	0.7	0.2	0.0	0.0
230	0.9	0.4	0.1	0.0	0.0
240	0.7	0.1	0.0	0.0	0.0
250	0.7	0.1	0.0	0.0	0.0
260	0.6	0.1	0.0	0.0	0.0
270	0.5	0.1	0.0	0.0	0.0
280	0.7	0.1	0.0	0.0	0.0
290	0.7	0.1	0.0	0.0	0.0
300	0.8	0.1	0.0	0.0	0.0
310	0.9	0.1	0.0	0.0	0.0
320	1.4	0.5	0.0	0.0	0.0
330	2.1	1.1	0.1	0.0	0.0
340	3.7	2.5	0.3	0.0	0.0
350	3.7	2.7	0.6	0.1	0.0
360	3.2	3.0	1.0	0.4	0.0

NAPOMENA

Slučajevi kada se određena pojava nije javila i kada je relativna čestina 0 u tabeli su obojeni bijelom bojom.

Aerodrom: Podgorica (LYPG)

Mjesec: X OKTOBAR

Period: 2013. - 2022.

Uk. broj osmatranja: 14813

Latituda: 42° 21' 34" N

Longituda: 19° 15' 7" E

Elevacija: 141 ft

RELATIVNA ČESTINA (%) POJAVE PRAVCA VJETRA ZA DEFINISANE INTERVALE BRZINE					
Pravac vjetra	BRZINA VJETRA (kt)				
	1-5	6-10	11-15	16-25	26-45
010	2.3	1.1	1.4	0.9	0.0
020	1.9	0.9	1.6	0.6	0.0
030	1.2	0.4	0.6	0.1	0.0
040	0.9	0.2	0.1	0.0	0.0
050	0.7	0.1	0.0	0.0	0.0
060	0.6	0.0	0.0	0.0	0.0
070	0.4	0.0	0.0	0.0	0.0
080	0.5	0.0	0.0	0.0	0.0
090	0.5	0.0	0.0	0.0	0.0
100	0.5	0.0	0.0	0.0	0.0
110	0.4	0.1	0.0	0.0	0.0
120	0.7	0.2	0.1	0.0	0.0
130	0.9	0.4	0.2	0.0	0.0
140	1.5	0.7	0.2	0.0	0.0
150	1.8	0.6	0.1	0.0	0.0
160	2.4	0.3	0.0	0.0	0.0
170	1.7	0.1	0.0	0.0	0.0
180	1.3	0.0	0.0	0.0	0.0
190	1.0	0.0	0.0	0.0	0.0
200	1.1	0.0	0.0	0.0	0.0
210	1.0	0.1	0.0	0.0	0.0
220	1.0	0.1	0.0	0.0	0.0
230	0.6	0.0	0.0	0.0	0.0
240	0.6	0.1	0.0	0.0	0.0
250	0.6	0.0	0.0	0.0	0.0
260	0.6	0.0	0.0	0.0	0.0
270	0.6	0.0	0.0	0.0	0.0
280	0.7	0.1	0.0	0.0	0.0
290	0.8	0.1	0.0	0.0	0.0
300	1.0	0.1	0.0	0.0	0.0
310	1.1	0.1	0.0	0.0	0.0
320	1.6	0.2	0.0	0.0	0.0
330	2.5	0.5	0.0	0.0	0.0
340	4.2	1.0	0.2	0.0	0.0
350	4.4	1.2	0.5	0.3	0.0
360	4.0	1.6	1.0	0.8	0.0

NAPOMENA	Slučajevi kada se određena pojava nije javila i kada je relativna čestina 0 u tabeli su obojeni bijelom bojom.
-----------------	--

Aerodrom: Podgorica (LYPG)

Mjesec: XI NOVEMBAR

Period: 2013. - 2022.

Uk. broj osmatranja: 14346

Latituda: 42° 21' 34" N

Longituda: 19° 15' 7" E

Elevacija: 141 ft

RELATIVNA ČESTINA (%) POJAVE PRAVCA VJETRA ZA DEFINISANE INTERVALE BRZINE					
Pravac vjetra	BRZINA VJETRA (kt)				
	1-5	6-10	11-15	16-25	26-45
010	2.5	1.0	1.1	0.4	0.0
020	1.8	1.0	1.2	0.6	0.0
030	1.3	0.4	0.4	0.1	0.0
040	1.2	0.2	0.1	0.0	0.0
050	0.9	0.1	0.0	0.0	0.0
060	1.1	0.1	0.0	0.0	0.0
070	0.6	0.0	0.0	0.0	0.0
080	0.6	0.1	0.0	0.0	0.0
090	0.6	0.0	0.0	0.0	0.0
100	0.6	0.0	0.0	0.0	0.0
110	0.7	0.3	0.1	0.0	0.0
120	0.8	0.5	0.4	0.1	0.0
130	0.9	0.7	0.5	0.3	0.0
140	1.1	0.6	0.4	0.5	0.0
150	1.4	0.4	0.2	0.3	0.0
160	1.3	0.2	0.2	0.1	0.0
170	1.0	0.1	0.1	0.0	0.0
180	0.5	0.1	0.0	0.0	0.0
190	0.5	0.1	0.0	0.0	0.0
200	0.7	0.1	0.0	0.0	0.0
210	0.8	0.1	0.0	0.0	0.0
220	0.7	0.1	0.0	0.0	0.0
230	0.8	0.1	0.0	0.0	0.0
240	0.6	0.0	0.0	0.0	0.0
250	0.7	0.0	0.0	0.0	0.0
260	0.7	0.0	0.0	0.0	0.0
270	0.8	0.0	0.0	0.0	0.0
280	1.0	0.1	0.0	0.0	0.0
290	0.9	0.0	0.0	0.0	0.0
300	1.3	0.1	0.0	0.0	0.0
310	1.1	0.2	0.0	0.0	0.0
320	1.7	0.3	0.0	0.0	0.0
330	2.6	0.6	0.0	0.0	0.0
340	4.3	1.0	0.2	0.0	0.0
350	4.5	1.1	0.4	0.1	0.0
360	4.0	1.2	0.7	0.4	0.0

NAPOMENA

Slučajevi kada se određena pojava nije javila i kada je relativna čestina 0 u tabeli su obojeni bijelom bojom.

Aerodrom: Podgorica (LYPG)

Mjesec: XII DECEMBAR

Period: 2013. - 2022.

Uk. broj osmatranja: 14813

Latituda: 42° 21' 34" N

Longituda: 19° 15' 7" E

Elevacija: 141 ft

RELATIVNA ČESTINA (%) POJAVE PRAVCA VJETRA ZA DEFINISANE INTERVALE BRZINE					
Pravac vjetra	BRZINA VJETRA (kt)				
	1-5	6-10	11-15	16-25	26-45
010	2.4	1.3	2.1	2.1	0.1
020	1.7	0.9	1.7	1.3	0.0
030	1.4	0.5	0.4	0.2	0.0
040	1.3	0.2	0.1	0.0	0.0
050	1.0	0.1	0.0	0.0	0.0
060	0.8	0.1	0.0	0.0	0.0
070	0.7	0.0	0.0	0.0	0.0
080	0.6	0.0	0.0	0.0	0.0
090	0.5	0.0	0.0	0.0	0.0
100	0.6	0.0	0.0	0.0	0.0
110	0.7	0.1	0.1	0.0	0.0
120	0.6	0.4	0.4	0.1	0.0
130	0.8	0.8	0.6	0.2	0.0
140	1.0	0.6	0.4	0.3	0.0
150	1.4	0.5	0.2	0.2	0.0
160	1.3	0.2	0.1	0.1	0.0
170	0.7	0.1	0.1	0.0	0.0
180	0.4	0.1	0.0	0.0	0.0
190	0.4	0.0	0.0	0.0	0.0
200	0.5	0.0	0.0	0.0	0.0
210	0.6	0.1	0.0	0.0	0.0
220	0.5	0.1	0.0	0.0	0.0
230	0.5	0.0	0.0	0.0	0.0
240	0.4	0.1	0.0	0.0	0.0
250	0.4	0.0	0.0	0.0	0.0
260	0.6	0.0	0.0	0.0	0.0
270	0.6	0.0	0.0	0.0	0.0
280	0.8	0.0	0.0	0.0	0.0
290	0.8	0.0	0.0	0.0	0.0
300	1.0	0.0	0.0	0.0	0.0
310	1.2	0.1	0.0	0.0	0.0
320	1.6	0.4	0.0	0.0	0.0
330	2.3	0.7	0.1	0.0	0.0
340	4.1	1.1	0.3	0.1	0.0
350	4.1	1.4	0.6	0.3	0.0
360	4.0	1.5	1.2	1.2	0.1

NAPOMENA

Slučajevi kada se određena pojava nije javila i kada je relativna čestina 0 u tabeli su obojeni bijelom bojom.

Tabela 9. Relativna čestina (%) pojave pravca vjetra za definisane intervale brzine po sezonama

Aerodrom: Podgorica (LYPG)

Proljeće: Mar-Maj

Uk. broj osmatranja: 43354

Latituda: 42° 21' 34" N

Longituda: 19° 15' 7" E

Elevacija: 141 ft

RELATIVNA ČESTINA (%) POJAVE PRAVCA VJETRA ZA DEFINISANE INTERVALE BRZINE					
Pravac vjetra	BRZINA VJETRA (kt)				
	1-5	6-10	11-15	16-25	26-45
010	1.7	1.5	1.3	1.3	0.0
020	1.6	1.1	1.5	0.9	0.0
030	0.9	0.6	0.6	0.2	0.0
040	0.9	0.3	0.2	0.0	0.0
050	0.6	0.1	0.0	0.0	0.0
060	0.6	0.1	0.0	0.0	0.0
070	0.4	0.0	0.0	0.0	0.0
080	0.5	0.1	0.0	0.0	0.0
090	0.4	0.0	0.0	0.0	0.0
100	0.7	0.1	0.0	0.0	0.0
110	0.6	0.2	0.0	0.0	0.0
120	1.1	0.8	0.1	0.0	0.0
130	1.2	1.4	0.3	0.1	0.0
140	1.6	2.3	0.6	0.1	0.0
150	1.9	2.3	0.4	0.1	0.0
160	2.6	2.0	0.1	0.0	0.0
170	2.3	0.5	0.0	0.0	0.0
180	1.9	0.2	0.0	0.0	0.0
190	1.3	0.2	0.0	0.0	0.0
200	1.3	0.3	0.0	0.0	0.0
210	1.0	0.5	0.1	0.0	0.0
220	1.0	0.7	0.1	0.0	0.0
230	0.7	0.3	0.1	0.0	0.0
240	0.7	0.2	0.0	0.0	0.0
250	0.5	0.1	0.0	0.0	0.0
260	0.6	0.0	0.0	0.0	0.0
270	0.6	0.1	0.0	0.0	0.0
280	0.8	0.1	0.0	0.0	0.0
290	0.7	0.1	0.0	0.0	0.0
300	0.9	0.1	0.0	0.0	0.0
310	0.9	0.2	0.0	0.0	0.0
320	1.4	0.3	0.0	0.0	0.0
330	1.8	0.8	0.1	0.0	0.0
340	3.0	1.5	0.3	0.0	0.0
350	3.1	1.9	0.6	0.2	0.0
360	2.9	1.9	1.2	1.0	0.0

NAPOMENA

Slučajevi kada se određena pojava nije javila i kada je relativna čestina 0 u tabeli su obojeni bijelom bojom.

Aerodrom: Podgorica (LYPG)

Ljeto: Jun-Avg

Uk. broj osmatranja: 43942

Latituda: 42° 21' 34" N

Longituda: 19° 15' 7" E

Elevacija: 141 ft

RELATIVNA ČESTINA (%) POJAVE PRAVCA VJETRA ZA DEFINISANE INTERVALE BRZINE					
Pravac vjetra	BRZINA VJETRA (kt)				
	1-5	6-10	11-15	16-25	26-45
010	1.8	2.1	1.3	0.5	0.0
020	1.4	1.4	1.1	0.4	0.0
030	1.0	0.6	0.4	0.1	0.0
040	0.9	0.3	0.1	0.0	0.0
050	0.6	0.1	0.0	0.0	0.0
060	0.5	0.0	0.0	0.0	0.0
070	0.4	0.0	0.0	0.0	0.0
080	0.5	0.1	0.0	0.0	0.0
090	0.4	0.0	0.0	0.0	0.0
100	0.5	0.0	0.0	0.0	0.0
110	0.6	0.1	0.0	0.0	0.0
120	1.0	0.3	0.0	0.0	0.0
130	1.1	0.6	0.1	0.0	0.0
140	1.6	1.4	0.3	0.0	0.0
150	1.6	2.0	0.4	0.0	0.0
160	2.2	2.5	0.1	0.0	0.0
170	2.2	1.2	0.0	0.0	0.0
180	2.2	0.6	0.0	0.0	0.0
190	1.6	0.4	0.0	0.0	0.0
200	1.7	0.8	0.0	0.0	0.0
210	1.5	1.3	0.1	0.0	0.0
220	1.1	1.6	0.3	0.0	0.0
230	0.7	0.5	0.2	0.0	0.0
240	0.6	0.3	0.0	0.0	0.0
250	0.5	0.2	0.0	0.0	0.0
260	0.6	0.1	0.0	0.0	0.0
270	0.4	0.0	0.0	0.0	0.0
280	0.5	0.1	0.0	0.0	0.0
290	0.5	0.1	0.0	0.0	0.0
300	0.7	0.1	0.0	0.0	0.0
310	0.7	0.2	0.0	0.0	0.0
320	1.1	0.4	0.0	0.0	0.0
330	1.7	1.1	0.1	0.0	0.0
340	2.9	2.5	0.4	0.1	0.0
350	3.1	3.0	0.6	0.1	0.0
360	2.6	3.0	1.0	0.3	0.0

NAPOMENA

Slučajevi kada se određena pojava nije javila i kada je relativna čestina 0 u tabeli su obojeni bijelom bojom.

Aerodrom: Podgorica (LYPG)

Jesen: Sep-Nov

Uk. broj osmatranja: 43509

Latituda: 42° 21' 34" N

Longituda: 19° 15' 7" E

Elevacija: 141 ft

RELATIVNA ČESTINA (%) POJAVE PRAVCA VJETRA ZA DEFINISANE INTERVALE BRZINE					
Pravac vjetra	BRZINA VJETRA (kt)				
	1-5	6-10	11-15	16-25	26-45
010	2.2	1.4	1.3	0.6	0.0
020	1.8	1.1	1.3	0.6	0.0
030	1.2	0.5	0.4	0.1	0.0
040	1.0	0.2	0.1	0.0	0.0
050	0.7	0.1	0.0	0.0	0.0
060	0.7	0.0	0.0	0.0	0.0
070	0.5	0.0	0.0	0.0	0.0
080	0.5	0.0	0.0	0.0	0.0
090	0.5	0.0	0.0	0.0	0.0
100	0.5	0.1	0.0	0.0	0.0
110	0.6	0.1	0.0	0.0	0.0
120	0.8	0.3	0.2	0.0	0.0
130	1.0	0.5	0.3	0.1	0.0
140	1.4	0.7	0.3	0.2	0.0
150	1.6	0.8	0.1	0.1	0.0
160	2.2	0.7	0.1	0.1	0.0
170	1.7	0.2	0.0	0.0	0.0
180	1.3	0.1	0.0	0.0	0.0
190	1.0	0.1	0.0	0.0	0.0
200	1.2	0.1	0.0	0.0	0.0
210	1.1	0.3	0.0	0.0	0.0
220	0.9	0.3	0.1	0.0	0.0
230	0.8	0.2	0.0	0.0	0.0
240	0.6	0.1	0.0	0.0	0.0
250	0.7	0.1	0.0	0.0	0.0
260	0.6	0.0	0.0	0.0	0.0
270	0.6	0.0	0.0	0.0	0.0
280	0.8	0.1	0.0	0.0	0.0
290	0.8	0.1	0.0	0.0	0.0
300	1.0	0.1	0.0	0.0	0.0
310	1.0	0.1	0.0	0.0	0.0
320	1.6	0.3	0.0	0.0	0.0
330	2.4	0.7	0.1	0.0	0.0
340	4.1	1.5	0.2	0.0	0.0
350	4.2	1.6	0.5	0.2	0.0
360	3.7	1.9	0.9	0.5	0.0

NAPOMENA

Slučajevi kada se određena pojava nije javila i kada je relativna čestina 0 u tabeli su obojeni bijelom bojom.

Aerodrom: Podgorica (LYPG)

Zima: Dec-Feb

Uk. broj osmatranja: 42656

Latituda: 42° 21' 34" N

Longituda: 19° 15' 7" E

Elevacija: 141 ft

RELATIVNA ČESTINA (%) POJAVE PRAVCA VJETRA ZA DEFINISANE INTERVALE BRZINE					
Pravac vjetra	BRZINA VJETRA (kt)				
	1-5	6-10	11-15	16-25	26-45
010	2.2	1.2	1.8	2.2	0.2
020	1.9	0.9	1.6	1.5	0.1
030	1.3	0.5	0.5	0.4	0.0
040	1.1	0.2	0.1	0.1	0.0
050	1.0	0.1	0.0	0.0	0.0
060	0.8	0.1	0.0	0.0	0.0
070	0.7	0.0	0.0	0.0	0.0
080	0.7	0.0	0.0	0.0	0.0
090	0.6	0.0	0.0	0.0	0.0
100	0.7	0.1	0.0	0.0	0.0
110	0.7	0.1	0.1	0.0	0.0
120	0.8	0.5	0.4	0.1	0.0
130	0.9	0.8	0.6	0.2	0.0
140	1.2	0.7	0.4	0.3	0.0
150	1.5	0.6	0.2	0.2	0.0
160	1.6	0.4	0.1	0.2	0.0
170	1.0	0.1	0.0	0.0	0.0
180	0.6	0.1	0.0	0.0	0.0
190	0.5	0.1	0.0	0.0	0.0
200	0.7	0.0	0.0	0.0	0.0
210	0.7	0.1	0.0	0.0	0.0
220	0.6	0.1	0.0	0.0	0.0
230	0.7	0.1	0.0	0.0	0.0
240	0.6	0.1	0.0	0.0	0.0
250	0.5	0.0	0.0	0.0	0.0
260	0.7	0.0	0.0	0.0	0.0
270	0.7	0.0	0.0	0.0	0.0
280	0.9	0.1	0.0	0.0	0.0
290	0.9	0.0	0.0	0.0	0.0
300	1.1	0.1	0.0	0.0	0.0
310	1.1	0.1	0.0	0.0	0.0
320	1.5	0.4	0.0	0.0	0.0
330	2.1	0.6	0.1	0.0	0.0
340	3.5	1.1	0.3	0.1	0.0
350	3.4	1.3	0.5	0.3	0.0
360	3.5	1.4	1.1	1.4	0.2

NAPOMENA	Slučajevi kada se određena pojava nije javila i kada je relativna čestina 0 u tabeli su obojeni bijelom bojom.
-----------------	--

Tabela 10. Relativna čestina (%) pojave pravca vjetra za definisane intervale brzine - godina

Aerodrom: Podgorica (LYPG)

Uk. broj osmatranja: 182310

Latituda: 42° 21' 34" N

Longituda: 19° 15' 7" E

Elevacija: 141 ft

RELATIVNA ČESTINA (%) POJAVE PRAVCA VJETRA ZA DEFINISANE INTERVALE BRZINE					
Pravac vjetra	BRZINA VJETRA (kt)				
	1-5	6-10	11-15	16-25	26-45
010	1.9	1.5	1.4	1.1	0.1
020	1.6	1.1	1.3	0.8	0.0
030	1.1	0.5	0.5	0.2	0.0
040	0.9	0.2	0.1	0.0	0.0
050	0.7	0.1	0.0	0.0	0.0
060	0.6	0.1	0.0	0.0	0.0
070	0.5	0.0	0.0	0.0	0.0
080	0.5	0.0	0.0	0.0	0.0
090	0.5	0.0	0.0	0.0	0.0
100	0.6	0.1	0.0	0.0	0.0
110	0.6	0.1	0.0	0.0	0.0
120	0.9	0.5	0.2	0.0	0.0
130	1.0	0.8	0.3	0.1	0.0
140	1.4	1.2	0.4	0.2	0.0
150	1.6	1.3	0.3	0.1	0.0
160	2.0	1.3	0.1	0.1	0.0
170	1.7	0.5	0.0	0.0	0.0
180	1.4	0.2	0.0	0.0	0.0
190	1.0	0.2	0.0	0.0	0.0
200	1.2	0.3	0.0	0.0	0.0
210	1.0	0.5	0.0	0.0	0.0
220	0.9	0.6	0.1	0.0	0.0
230	0.7	0.3	0.1	0.0	0.0
240	0.6	0.2	0.0	0.0	0.0
250	0.5	0.1	0.0	0.0	0.0
260	0.6	0.1	0.0	0.0	0.0
270	0.6	0.0	0.0	0.0	0.0
280	0.7	0.1	0.0	0.0	0.0
290	0.7	0.1	0.0	0.0	0.0
300	0.9	0.1	0.0	0.0	0.0
310	0.9	0.1	0.0	0.0	0.0
320	1.3	0.4	0.0	0.0	0.0
330	1.9	0.8	0.1	0.0	0.0
340	3.2	1.6	0.3	0.0	0.0
350	3.3	1.9	0.5	0.2	0.0
360	3.0	2.0	1.0	0.8	0.1

NAPOMENA

Slučajevi kada se određena pojava nije javila i kada je relativna čestina 0 u tabeli su obojeni bijelom bojom.

1.2 Vidljivost, vidljivost duž piste, vidljivost u odnosu na visinu donje baze oblaka

1.2.1 Vidljivost

Vidljivost je mjera prozračnosti ili providnosti atmosfere bez obzira da li je dan ili noć. Vidljivost koja se mjeri u horizontalnoj ravni zove se horizontalna meteorološka vidljivost.

Prema definiciji datoj u ICAO Annex 3, u METAR izvještajima kao horizontalna vidljivost daje se podatak o preovlađujućoj vidljivosti na aerodromu u određenom terminu.

Relativna čestina (%) pojave vidljivosti manje od zadatih vrijednosti (m) u zadatim terminima po mjesecima prikazana je u Tabeli 11., a relativna čestina vidljivosti u terminima za sve mjesece, po zadatim vrijednostima data u Tabelama 12-19.

Tabela 11. Relativna čestina (%) pojave vidljivosti manje od zadatih vrijednosti (m) u zadatim terminima (januar-decembar)

ICAO Model B								
Aerodrom: Podgorica (LYPG)			Mjesec: I JANUAR			Period: 2013. - 2022.		
Uk. broj osmatranja: 14650								
Latituda: 42° 21' 34" N			Longituda: 19° 15' 7" E			Elevacija: 141 ft		
RELATIVNA ČESTINA (%) POJAVE VIDLJIVOSTI MANJE OD ZADATIH VRIJEDNOSTI (m) U ZADATIM TERMINIMA								
Vrijeme (UTC)	VIDLJIVOST							
	<200	<400	<600	<800	<1500	<3000	<5000	<8000
00:00	0.0	0.7	2.1	2.8	3.2	8.1	13.1	25.8
00:30	0.0	1.0	1.7	2.7	3.8	7.2	12.4	25.4
01:00	0.0	1.0	1.0	2.1	4.5	7.2	11.4	25.5
01:30	0.0	1.0	1.4	2.0	4.8	7.8	12.3	24.6
02:00	0.0	1.0	1.7	2.0	4.1	7.8	13.3	24.6
02:30	0.0	1.0	1.7	2.4	4.2	8.7	13.2	24.0
03:00	0.0	1.0	1.7	2.0	4.4	9.2	14.3	25.3
03:30	0.0	1.0	1.7	2.4	4.5	9.9	13.4	23.6
04:00	0.0	0.6	1.0	1.9	3.2	8.7	11.9	22.9
04:30	0.0	0.6	1.0	1.6	3.9	8.8	12.3	22.4
05:00	0.0	0.6	1.3	2.6	4.2	9.0	13.5	21.6
05:30	0.0	0.6	1.6	1.6	3.9	9.1	13.3	21.0
06:00	0.0	0.6	1.0	2.6	4.8	9.4	14.2	25.8
06:30	0.0	1.0	1.6	2.3	4.8	11.6	16.8	27.7
07:00	0.0	0.6	1.3	1.9	4.5	10.4	14.9	25.6
07:30	0.0	0.3	0.3	0.6	4.2	8.7	13.2	24.8
08:00	0.3	0.6	0.6	1.0	3.9	8.1	10.7	22.3
08:30	0.0	0.6	0.6	1.0	2.6	6.8	9.1	21.7
09:00	0.0	0.3	0.3	0.6	1.6	5.5	8.4	19.0
09:30	0.0	0.3	0.3	0.3	1.0	4.5	7.4	14.9
10:00	0.0	0.3	0.3	0.3	1.3	3.9	7.4	12.6
10:30	0.0	0.0	0.3	0.3	1.6	2.9	5.5	13.5
11:00	0.0	0.0	0.0	0.0	1.3	3.5	6.5	12.6
11:30	0.0	0.0	0.0	0.0	1.3	2.3	5.5	12.3
12:00	0.0	0.0	0.0	0.0	1.0	3.5	5.8	11.6
12:30	0.0	0.0	0.0	0.0	1.0	3.5	5.8	11.9
13:00	0.0	0.0	0.3	0.3	1.0	3.5	6.5	11.3
13:30	0.0	0.0	0.3	0.6	1.0	2.6	6.5	12.9
14:00	0.0	0.0	0.3	0.6	0.6	2.6	5.8	14.1
14:30	0.0	0.0	0.3	0.6	0.6	2.9	5.8	14.8
15:00	0.0	0.0	0.3	0.3	1.0	2.9	8.4	15.5
15:30	0.0	0.0	0.3	0.3	1.0	3.2	8.4	16.8
16:00	0.0	0.3	0.3	0.3	1.3	3.2	7.1	15.8
16:30	0.0	0.3	0.6	0.6	1.0	2.9	5.2	14.6
17:00	0.0	0.3	0.6	0.6	1.0	3.2	5.8	13.3
17:30	0.3	0.6	0.6	0.6	1.3	3.5	6.8	13.9
18:00	0.0	0.6	0.6	0.6	2.6	4.5	7.1	15.5
18:30	0.0	0.3	1.3	1.6	3.2	4.9	9.1	18.1
19:00	0.0	1.0	1.0	1.0	2.6	4.5	9.0	15.8
19:30	0.3	1.0	1.0	1.3	2.3	5.5	9.0	18.1
20:00	0.0	1.0	1.0	1.0	2.6	5.8	9.7	24.2
20:30	0.0	0.3	0.6	1.0	3.6	5.8	9.4	23.1
21:00	0.0	0.6	1.0	1.0	3.2	6.5	9.4	22.9
21:30	0.3	0.3	0.6	1.6	2.6	5.5	10.4	21.4
22:00	0.0	1.0	1.3	1.6	2.6	5.2	9.7	24.3
22:30	0.3	1.0	1.4	1.7	3.1	5.5	10.3	26.4
23:00	0.3	1.4	1.4	1.4	2.7	6.5	12.3	22.9
23:30	0.3	1.0	1.7	2.1	2.7	7.2	12.3	24.7
SREDNJA	0.0	0.5	0.9	1.2	2.6	5.9	9.7	19.6
NAPOMENA	Slučajevi kada se određena pojava nije javila i kada je relativna čestina 0 u tabeli su obojeni bijelom bojom.							

ICAO Model B								
Aerodrom: Podgorica (LYPG)			Mjesec: II FEBRUAR			Period: 2013. - 2022.		
Uk. broj osmatranja: 13194								
Latituda: 42° 21' 34" N			Longituda: 19° 15' 7" E			Elevacija: 141 ft		
RELATIVNA ČESTINA (%) POJAVE VIDLJIVOSTI MANJE OD ZADATIH VRIJEDNOSTI (m) U ZADATIM TERMINIMA								
Vrijeme (UTC)	VIDLJIVOST							
	<200	<400	<600	<800	<1500	<3000	<5000	<8000
00:00	0.4	1.2	2.4	2.8	4.3	7.1	9.4	16.5
00:30	0.0	0.4	2.0	2.4	4.0	6.7	9.5	17.8
01:00	0.0	0.0	1.2	2.0	2.8	6.8	10.4	19.1
01:30	0.0	0.8	2.0	2.0	3.2	6.3	10.3	17.5
02:00	0.0	0.8	1.6	1.6	3.2	6.7	9.9	18.3
02:30	0.0	0.8	2.4	2.4	3.6	5.6	10.0	18.9
03:00	0.0	0.8	2.4	2.8	2.8	6.0	10.4	19.2
03:30	0.0	0.0	0.4	1.2	2.8	5.6	11.6	18.8
04:00	0.0	0.4	0.7	1.1	2.8	6.4	10.6	18.4
04:30	0.0	1.1	1.4	1.8	2.9	5.4	9.3	16.4
05:00	0.4	0.4	1.8	2.5	2.5	6.4	9.6	15.7
05:30	0.4	0.4	2.1	3.2	4.3	8.2	13.2	20.7
06:00	0.0	0.7	1.1	2.1	5.3	9.9	15.2	24.5
06:30	0.0	0.4	0.4	1.1	3.5	9.6	14.2	23.8
07:00	0.0	0.4	0.4	0.7	1.8	6.7	11.3	21.3
07:30	0.0	0.4	0.7	0.7	1.1	4.3	9.6	19.5
08:00	0.0	0.4	0.7	0.7	1.1	2.5	7.5	17.1
08:30	0.0	0.0	0.0	0.4	0.7	2.1	6.0	15.3
09:00	0.0	0.0	0.0	0.0	0.4	1.1	5.0	15.2
09:30	0.0	0.0	0.0	0.0	0.0	1.4	3.9	12.2
10:00	0.0	0.0	0.0	0.0	0.0	1.4	2.8	11.7
10:30	0.0	0.0	0.0	0.0	0.0	1.4	2.8	11.3
11:00	0.0	0.0	0.0	0.0	0.0	1.1	3.2	9.9
11:30	0.0	0.0	0.0	0.0	0.4	0.7	3.2	9.6
12:00	0.0	0.0	0.0	0.0	0.0	1.4	2.8	6.8
12:30	0.0	0.0	0.0	0.4	0.7	1.1	3.2	9.2
13:00	0.0	0.0	0.0	0.0	0.7	1.1	2.8	8.9
13:30	0.0	0.0	0.0	0.0	0.4	1.4	2.8	9.2
14:00	0.0	0.0	0.0	0.0	0.7	1.4	2.8	8.9
14:30	0.0	0.0	0.0	0.0	0.7	1.1	3.2	8.2
15:00	0.0	0.0	0.0	0.4	0.7	1.8	3.5	9.2
15:30	0.0	0.0	0.0	0.0	1.1	2.8	4.6	9.2
16:00	0.0	0.0	0.0	0.0	0.7	2.1	4.3	8.5
16:30	0.0	0.0	0.0	0.0	0.7	2.1	4.3	9.9
17:00	0.0	0.0	0.0	0.0	1.1	2.5	3.9	8.2
17:30	0.0	0.0	0.4	0.4	1.1	2.5	3.6	8.2
18:00	0.0	0.0	0.4	0.7	1.4	2.1	3.5	7.8
18:30	0.0	0.0	0.4	1.1	1.8	2.5	3.9	7.5
19:00	0.0	0.4	0.7	0.7	2.1	3.2	4.3	7.1
19:30	0.4	0.4	0.7	0.7	1.8	2.8	4.3	7.8
20:00	0.0	0.7	1.4	1.4	2.5	3.5	4.9	10.2
20:30	0.7	0.7	1.1	1.1	2.1	3.2	6.0	12.4
21:00	0.4	1.1	1.8	1.8	2.8	3.9	5.3	12.4
21:30	0.4	1.1	1.4	1.4	3.2	3.6	6.8	12.8
22:00	0.0	0.7	1.4	2.5	3.2	3.2	6.1	16.4
22:30	0.0	0.4	2.0	2.3	3.1	3.1	6.3	14.8
23:00	0.0	1.6	2.0	2.7	4.3	5.5	7.1	15.3
23:30	0.0	1.2	2.7	3.1	3.9	5.5	7.5	14.5
SREDNJA	0.1	0.3	0.8	1.1	1.9	3.8	6.5	13.5
NAPOMENA	Slučajevi kada se određena pojava nije javila i kada je relativna čestina 0 u tabeli su obojeni bijelom bojom.							

ICAO Model B								
Aerodrom: Podgorica (LYPG)			Mjesec: III MART			Period: 2013. - 2022.		
Uk. broj osmatranja: 14425								
Latituda: 42° 21' 34" N			Longituda: 19° 15' 7" E			Elevacija: 141 ft		
RELATIVNA ČESTINA (%) POJAVE VIDLJIVOSTI MANJE OD ZADATIH VRIJEDNOSTI (m) U ZADATIM TERMINIMA								
Vrijeme (UTC)	VIDLJIVOST							
	<200	<400	<600	<800	<1500	<3000	<5000	<8000
00:00	0.0	0.0	0.0	0.0	0.0	1.1	3.0	9.3
00:30	0.0	0.0	0.0	0.0	0.0	1.5	2.6	8.9
01:00	0.0	0.0	0.0	0.4	0.4	1.9	3.0	9.6
01:30	0.0	0.0	0.4	0.4	0.7	1.9	3.7	8.6
02:00	0.0	0.0	0.4	0.4	0.4	1.9	4.1	10.4
02:30	0.0	0.0	0.4	0.4	0.4	1.5	3.6	9.1
03:00	0.0	0.0	0.4	0.4	0.7	2.2	2.6	7.7
03:30	0.0	0.4	0.4	0.4	0.4	0.7	1.8	7.2
04:00	0.0	0.3	0.3	0.3	0.7	0.7	2.3	7.2
04:30	0.0	0.6	0.6	0.6	0.6	1.0	2.3	8.0
05:00	0.0	0.3	0.6	0.6	1.0	1.6	2.6	10.0
05:30	0.0	0.0	0.3	0.3	1.0	1.6	2.6	13.2
06:00	0.0	0.3	0.3	0.3	1.3	2.6	3.9	11.9
06:30	0.0	0.3	0.3	0.3	0.6	2.6	3.9	9.4
07:00	0.3	0.3	0.3	0.3	0.3	1.9	2.3	8.1
07:30	0.0	0.0	0.0	0.0	0.3	1.6	1.9	7.1
08:00	0.0	0.0	0.0	0.0	0.3	1.0	2.9	6.5
08:30	0.0	0.0	0.0	0.0	0.3	0.6	2.3	6.5
09:00	0.0	0.0	0.0	0.0	0.3	1.3	2.9	6.8
09:30	0.0	0.0	0.0	0.0	0.0	1.0	2.6	5.8
10:00	0.0	0.0	0.0	0.0	0.0	1.0	2.3	5.8
10:30	0.0	0.0	0.0	0.0	0.0	0.6	2.3	5.5
11:00	0.0	0.0	0.0	0.0	0.0	0.6	2.3	5.2
11:30	0.0	0.0	0.0	0.0	0.0	0.6	2.6	4.2
12:00	0.0	0.0	0.0	0.0	0.0	0.3	1.6	5.2
12:30	0.0	0.0	0.0	0.0	0.0	0.0	1.6	4.5
13:00	0.0	0.0	0.0	0.0	0.0	0.0	1.9	5.5
13:30	0.0	0.0	0.0	0.0	0.0	0.3	2.6	5.2
14:00	0.0	0.0	0.0	0.0	0.0	0.3	1.3	5.5
14:30	0.0	0.0	0.0	0.0	0.0	1.0	1.6	5.2
15:00	0.0	0.0	0.0	0.0	0.0	0.6	1.6	4.8
15:30	0.0	0.0	0.0	0.0	0.0	0.6	1.6	3.6
16:00	0.0	0.0	0.0	0.0	0.0	1.0	1.6	4.8
16:30	0.0	0.0	0.0	0.0	0.0	0.6	1.6	4.2
17:00	0.0	0.0	0.0	0.0	0.0	1.0	1.0	4.2
17:30	0.0	0.0	0.0	0.0	0.0	0.6	1.0	4.5
18:00	0.0	0.0	0.0	0.0	0.0	0.6	0.6	3.5
18:30	0.0	0.0	0.0	0.0	0.0	0.6	0.6	2.9
19:00	0.0	0.0	0.0	0.0	0.0	0.6	0.6	2.9
19:30	0.0	0.0	0.0	0.0	0.0	0.6	0.6	3.9
20:00	0.0	0.0	0.0	0.0	0.0	0.6	0.6	3.9
20:30	0.0	0.0	0.0	0.0	0.0	0.6	1.3	5.2
21:00	0.0	0.0	0.0	0.0	0.0	0.6	1.0	6.5
21:30	0.0	0.0	0.0	0.0	0.0	0.3	0.7	7.2
22:00	0.0	0.0	0.0	0.0	0.0	0.7	2.0	8.8
22:30	0.0	0.0	0.0	0.4	0.7	1.1	2.9	8.4
23:00	0.0	0.0	0.0	0.4	0.7	1.5	2.9	8.8
23:30	0.0	0.0	0.0	0.0	0.4	1.1	3.0	9.2
SREDNJA	0.0	0.1	0.1	0.1	0.2	1.0	2.1	6.6
NAPOMENA	Slučajevi kada se određena pojava nije javila i kada je relativna čestina 0 u tabeli su obojeni bijelom bojom.							

ICAO Model B								
Aerodrom: Podgorica (LYPG)			Mjesec: IV APRIL			Period: 2013. - 2022.		
Uk. broj osmatranja: 14103								
Latituda: 42° 21' 34" N			Longituda: 19° 15' 7" E			Elevacija: 141 ft		
RELATIVNA ČESTINA (%) POJAVE VIDLJIVOSTI MANJE OD ZADATIH VRIJEDNOSTI (m) U ZADATIM TERMINIMA								
Vrijeme (UTC)	VIDLJIVOST							
	<200	<400	<600	<800	<1500	<3000	<5000	<8000
00:00	0.0	0.0	0.0	0.0	0.4	0.4	0.4	2.2
00:30	0.0	0.0	0.0	0.0	0.0	0.4	0.4	1.5
01:00	0.0	0.0	0.0	0.4	0.4	0.4	0.4	1.5
01:30	0.0	0.0	0.0	0.0	0.4	0.4	0.7	1.5
02:00	0.0	0.0	0.0	0.0	0.0	0.4	0.7	1.5
02:30	0.0	0.0	0.0	0.3	0.3	0.3	0.7	1.4
03:00	0.0	0.0	0.0	0.0	0.0	0.3	0.3	2.7
03:30	0.0	0.0	0.0	0.0	0.0	0.0	1.0	2.7
04:00	0.0	0.0	0.3	0.3	0.7	1.0	1.3	5.0
04:30	0.0	0.0	0.0	0.0	0.3	0.7	2.0	6.4
05:00	0.0	0.0	0.0	0.0	0.0	0.0	1.0	5.0
05:30	0.0	0.0	0.0	0.0	0.0	0.0	0.3	4.4
06:00	0.0	0.0	0.0	0.0	0.0	0.0	0.0	4.0
06:30	0.0	0.0	0.0	0.0	0.0	0.0	0.0	5.0
07:00	0.0	0.0	0.0	0.0	0.0	0.0	0.3	3.7
07:30	0.0	0.0	0.0	0.0	0.0	0.3	0.7	3.4
08:00	0.0	0.0	0.0	0.0	0.0	0.0	0.3	3.0
08:30	0.0	0.0	0.0	0.0	0.0	0.0	0.0	3.0
09:00	0.0	0.0	0.0	0.0	0.0	0.0	0.0	2.0
09:30	0.0	0.0	0.0	0.0	0.0	0.0	0.0	2.7
10:00	0.0	0.0	0.0	0.0	0.0	0.0	0.7	3.0
10:30	0.0	0.0	0.0	0.0	0.0	0.0	0.7	2.0
11:00	0.0	0.0	0.0	0.0	0.0	0.0	0.7	2.0
11:30	0.0	0.0	0.0	0.0	0.0	0.0	0.3	1.7
12:00	0.0	0.0	0.0	0.0	0.0	0.0	0.3	1.3
12:30	0.0	0.0	0.0	0.0	0.0	0.0	0.0	1.7
13:00	0.0	0.0	0.0	0.0	0.0	0.0	0.0	1.3
13:30	0.0	0.0	0.0	0.0	0.0	0.0	0.0	1.3
14:00	0.0	0.0	0.0	0.0	0.0	0.0	0.0	1.0
14:30	0.0	0.0	0.0	0.0	0.0	0.0	0.0	1.3
15:00	0.0	0.0	0.0	0.0	0.0	0.0	0.0	1.0
15:30	0.0	0.0	0.0	0.0	0.0	0.0	0.3	2.3
16:00	0.0	0.0	0.0	0.0	0.0	0.0	0.3	2.0
16:30	0.0	0.0	0.0	0.0	0.0	0.0	0.3	1.7
17:00	0.0	0.0	0.0	0.0	0.0	0.0	0.3	1.0
17:30	0.0	0.0	0.0	0.0	0.0	0.0	0.0	2.3
18:00	0.0	0.0	0.0	0.0	0.0	0.0	0.0	2.7
18:30	0.0	0.0	0.0	0.0	0.0	0.0	0.0	1.7
19:00	0.0	0.0	0.0	0.0	0.0	0.0	0.0	1.3
19:30	0.0	0.0	0.0	0.0	0.0	0.3	0.3	1.7
20:00	0.0	0.0	0.0	0.0	0.0	0.0	0.0	1.3
20:30	0.0	0.0	0.0	0.0	0.0	0.0	0.0	0.7
21:00	0.0	0.0	0.0	0.0	0.0	0.0	0.0	0.0
21:30	0.0	0.0	0.0	0.0	0.0	0.0	0.0	0.7
22:00	0.0	0.0	0.0	0.0	0.0	0.0	0.0	0.4
22:30	0.0	0.0	0.0	0.0	0.0	0.0	0.0	1.1
23:00	0.0	0.0	0.0	0.0	0.0	0.4	0.4	1.1
23:30	0.0	0.0	0.0	0.0	0.0	0.7	0.7	1.8
SREDNJA	0.0	0.0	0.0	0.0	0.0	0.1	0.3	2.2
NAPOMENA	Slučajevi kada se određena pojava nije javila i kada je relativna čestina 0 u tabeli su obojeni bijelom bojom.							

ICAO Model B								
Aerodrom: Podgorica (LYPG)			Mjesec: V MAJ			Period: 2013. - 2022.		
Uk. broj osmatranja: 14834								
Latituda: 42° 21' 34" N			Longituda: 19° 15' 7" E			Elevacija: 141 ft		
RELATIVNA ČESTINA (%) POJAVE VIDLJIVOSTI MANJE OD ZADATIH VRIJEDNOSTI (m) U ZADATIM TERMINIMA								
Vrijeme (UTC)	VIDLJIVOST							
	<200	<400	<600	<800	<1500	<3000	<5000	<8000
00:00	0.0	0.0	0.0	0.0	0.0	0.0	0.6	2.6
00:30	0.0	0.0	0.0	0.0	0.3	0.3	0.3	2.6
01:00	0.0	0.0	0.0	0.0	0.3	0.3	0.6	2.3
01:30	0.0	0.0	0.0	0.0	0.0	0.0	0.7	1.0
02:00	0.0	0.0	0.0	0.0	0.0	0.0	0.0	1.3
02:30	0.0	0.0	0.0	0.0	0.0	0.0	0.3	1.6
03:00	0.0	0.0	0.0	0.0	0.3	0.3	0.6	1.3
03:30	0.3	0.3	0.3	0.3	0.3	0.6	1.0	1.9
04:00	0.3	0.3	0.3	0.3	0.3	0.3	0.6	2.3
04:30	0.0	0.0	0.0	0.0	0.0	0.0	0.3	1.6
05:00	0.0	0.0	0.0	0.0	0.0	0.0	0.0	1.9
05:30	0.0	0.0	0.0	0.0	0.0	0.3	0.6	2.3
06:00	0.0	0.0	0.0	0.0	0.0	0.0	1.0	1.9
06:30	0.0	0.0	0.0	0.0	0.0	0.3	1.0	2.3
07:00	0.0	0.0	0.0	0.0	0.0	0.6	1.3	2.9
07:30	0.0	0.0	0.0	0.0	0.0	0.6	1.6	3.2
08:00	0.0	0.0	0.0	0.0	0.0	0.3	0.6	2.3
08:30	0.0	0.0	0.0	0.0	0.0	0.0	0.6	1.6
09:00	0.0	0.0	0.0	0.0	0.0	0.0	1.3	2.3
09:30	0.0	0.0	0.0	0.0	0.0	0.0	0.6	1.9
10:00	0.0	0.0	0.0	0.0	0.0	0.0	0.0	1.9
10:30	0.0	0.0	0.0	0.0	0.0	0.0	0.0	1.3
11:00	0.0	0.0	0.0	0.0	0.0	0.0	0.0	1.3
11:30	0.0	0.0	0.0	0.0	0.0	0.0	0.3	1.0
12:00	0.0	0.0	0.0	0.0	0.0	0.0	0.3	1.3
12:30	0.0	0.0	0.0	0.0	0.0	0.0	0.3	1.0
13:00	0.0	0.0	0.0	0.0	0.0	0.0	0.3	1.3
13:30	0.0	0.0	0.0	0.0	0.0	0.0	0.3	1.6
14:00	0.0	0.0	0.0	0.0	0.0	0.0	0.0	1.3
14:30	0.0	0.0	0.0	0.0	0.0	0.0	0.0	2.3
15:00	0.0	0.0	0.0	0.0	0.0	0.0	0.0	1.6
15:30	0.0	0.0	0.0	0.0	0.0	0.0	0.0	1.3
16:00	0.0	0.0	0.0	0.0	0.0	0.0	0.0	1.0
16:30	0.0	0.0	0.0	0.0	0.0	0.0	0.0	2.6
17:00	0.0	0.0	0.0	0.0	0.0	0.0	0.3	2.3
17:30	0.0	0.0	0.0	0.0	0.0	0.0	0.3	2.3
18:00	0.0	0.0	0.0	0.0	0.0	0.0	0.0	1.9
18:30	0.0	0.0	0.0	0.0	0.0	0.0	0.0	1.9
19:00	0.0	0.0	0.0	0.0	0.0	0.0	0.0	1.9
19:30	0.0	0.0	0.0	0.0	0.0	0.0	0.3	2.6
20:00	0.0	0.0	0.0	0.3	0.3	0.3	0.3	1.0
20:30	0.0	0.0	0.3	0.3	0.3	0.3	0.3	1.3
21:00	0.0	0.0	0.0	0.3	0.3	0.3	0.3	1.3
21:30	0.0	0.0	0.0	0.0	0.0	0.0	0.3	1.3
22:00	0.0	0.0	0.0	0.0	0.0	0.0	0.0	1.0
22:30	0.0	0.0	0.0	0.0	0.0	0.3	0.3	2.3
23:00	0.0	0.0	0.0	0.0	0.3	0.3	0.3	1.6
23:30	0.0	0.0	0.0	0.0	0.0	0.0	0.0	2.3
SREDNJA	0.0	0.0	0.0	0.0	0.1	0.1	0.4	1.8
NAPOMENA	Slučajevi kada se određena pojava nije javila i kada je relativna čestina 0 u tabeli su obojeni bijelom bojom.							

ICAO Model B								
Aerodrom: Podgorica (LYPG)			Mjesec: VI JUN			Period: 2013. - 2022.		
Uk. broj osmatranja: 14315								
Latituda: 42° 21' 34" N			Longituda: 19° 15' 7" E			Elevacija: 141 ft		

RELATIVNA ČESTINA (%) POJAVE VIDLJIVOSTI MANJE OD ZADATIH VRIJEDNOSTI (m) U ZADATIM TERMINIMA								
Vrijeme (UTC)	VIDLJIVOST							
	<200	<400	<600	<800	<1500	<3000	<5000	<8000
00:00	0.0	0.0	0.0	0.0	0.0	0.0	0.0	0.3
00:30	0.0	0.0	0.0	0.0	0.0	0.0	0.0	0.3
01:00	0.0	0.0	0.0	0.0	0.0	0.0	0.0	0.7
01:30	0.0	0.0	0.0	0.0	0.0	0.0	0.0	0.3
02:00	0.0	0.0	0.0	0.0	0.0	0.0	0.0	0.3
02:30	0.0	0.0	0.0	0.0	0.0	0.3	0.3	0.3
03:00	0.0	0.0	0.0	0.0	0.0	0.0	0.0	0.3
03:30	0.0	0.0	0.0	0.0	0.0	0.0	0.0	0.7
04:00	0.0	0.0	0.0	0.0	0.0	0.3	0.3	0.7
04:30	0.0	0.0	0.0	0.0	0.0	0.0	0.0	0.7
05:00	0.0	0.0	0.0	0.0	0.0	0.0	0.0	1.0
05:30	0.0	0.0	0.0	0.0	0.0	0.0	0.0	0.3
06:00	0.0	0.0	0.0	0.0	0.0	0.0	0.3	0.7
06:30	0.0	0.0	0.0	0.0	0.0	0.0	0.3	0.3
07:00	0.0	0.0	0.0	0.0	0.0	0.0	0.0	1.0
07:30	0.0	0.0	0.0	0.0	0.0	0.0	0.0	0.7
08:00	0.0	0.0	0.0	0.0	0.0	0.0	0.0	1.0
08:30	0.0	0.0	0.0	0.0	0.0	0.0	0.3	0.7
09:00	0.0	0.0	0.0	0.0	0.3	0.7	0.7	1.3
09:30	0.0	0.0	0.0	0.0	0.0	0.0	0.0	1.0
10:00	0.0	0.0	0.0	0.0	0.0	0.0	0.7	1.3
10:30	0.0	0.0	0.0	0.0	0.0	0.0	0.0	1.0
11:00	0.0	0.0	0.0	0.0	0.0	0.0	0.3	0.7
11:30	0.0	0.0	0.0	0.0	0.0	0.0	0.3	0.7
12:00	0.0	0.0	0.0	0.0	0.0	0.0	0.0	0.7
12:30	0.0	0.0	0.0	0.0	0.0	0.0	0.0	0.7
13:00	0.0	0.0	0.0	0.0	0.0	0.0	0.0	0.3
13:30	0.0	0.0	0.0	0.0	0.0	0.0	0.0	0.3
14:00	0.0	0.0	0.0	0.0	0.0	0.0	0.3	0.3
14:30	0.0	0.0	0.0	0.0	0.0	0.0	0.0	0.7
15:00	0.0	0.0	0.0	0.0	0.0	0.0	0.3	1.0
15:30	0.0	0.0	0.0	0.0	0.0	0.0	0.3	0.3
16:00	0.0	0.0	0.0	0.0	0.0	0.0	0.0	0.0
16:30	0.0	0.0	0.0	0.0	0.0	0.0	0.0	0.0
17:00	0.0	0.0	0.0	0.0	0.0	0.0	0.0	0.0
17:30	0.0	0.0	0.0	0.0	0.0	0.0	0.0	0.3
18:00	0.0	0.0	0.0	0.0	0.3	0.3	0.3	0.3
18:30	0.0	0.0	0.0	0.0	0.0	0.0	0.0	0.3
19:00	0.0	0.0	0.0	0.0	0.0	0.0	0.0	0.0
19:30	0.0	0.0	0.0	0.0	0.0	0.0	0.0	0.0
20:00	0.0	0.0	0.0	0.0	0.0	0.0	0.0	0.0
20:30	0.0	0.0	0.0	0.0	0.0	0.0	0.0	0.3
21:00	0.0	0.0	0.0	0.0	0.0	0.0	0.3	0.3
21:30	0.0	0.0	0.0	0.0	0.0	0.0	0.0	0.3
22:00	0.0	0.0	0.0	0.0	0.0	0.0	0.0	0.3
22:30	0.0	0.0	0.0	0.0	0.0	0.0	0.0	0.3
23:00	0.0	0.0	0.0	0.0	0.0	0.0	0.0	0.3
23:30	0.0	0.0	0.0	0.0	0.0	0.0	0.3	0.7
SREDNJA	0.0	0.0	0.0	0.0	0.0	0.0	0.1	0.5

NAPOMENA	Slučajevi kada se određena pojava nije javila i kada je relativna čestina 0 u tabeli su obojeni bijelom bojom.
-----------------	--

ICAO Model B		
Aerodrom: Podgorica (LYPG)	Mjesec: VII JUL	Period: 2013. - 2022.
Uk. broj osmatranja: 14817		
Latituda: 42° 21' 34" N	Longituda: 19° 15' 7" E	Elevacija: 141 ft

RELATIVNA ČESTINA (%) POJAVE VIDLJIVOSTI MANJE OD ZADATIH VRIJEDNOSTI (m) U ZADATIM TERMINIMA								
Vrijeme (UTC)	VIDLJIVOST							
	<200	<400	<600	<800	<1500	<3000	<5000	<8000
00:00	0.0	0.0	0.0	0.0	0.0	0.0	0.0	0.3
00:30	0.0	0.0	0.0	0.0	0.0	0.0	0.0	0.3
01:00	0.0	0.0	0.0	0.0	0.0	0.0	0.0	0.0
01:30	0.0	0.0	0.0	0.0	0.0	0.0	0.0	0.0
02:00	0.0	0.0	0.0	0.0	0.0	0.0	0.0	0.0
02:30	0.0	0.0	0.0	0.0	0.0	0.0	0.0	0.3
03:00	0.0	0.0	0.0	0.0	0.0	0.0	0.0	0.0
03:30	0.0	0.0	0.0	0.0	0.0	0.0	0.0	0.3
04:00	0.0	0.0	0.0	0.0	0.0	0.0	0.0	0.6
04:30	0.0	0.0	0.0	0.0	0.0	0.0	0.0	0.0
05:00	0.0	0.0	0.0	0.0	0.0	0.0	0.0	0.0
05:30	0.0	0.0	0.0	0.0	0.0	0.0	0.0	1.0
06:00	0.0	0.0	0.0	0.0	0.0	0.3	0.3	1.0
06:30	0.0	0.0	0.0	0.0	0.0	0.0	0.3	1.0
07:00	0.0	0.0	0.0	0.0	0.0	0.0	0.0	0.0
07:30	0.0	0.0	0.0	0.0	0.0	0.0	0.0	0.0
08:00	0.0	0.0	0.0	0.0	0.0	0.0	0.0	0.3
08:30	0.0	0.0	0.0	0.0	0.0	0.0	0.0	0.0
09:00	0.0	0.0	0.0	0.0	0.0	0.0	0.0	0.0
09:30	0.0	0.0	0.0	0.0	0.0	0.0	0.0	0.0
10:00	0.0	0.0	0.0	0.0	0.0	0.0	0.0	0.0
10:30	0.0	0.0	0.0	0.0	0.0	0.0	0.0	0.3
11:00	0.0	0.0	0.0	0.0	0.0	0.0	0.0	0.3
11:30	0.0	0.0	0.0	0.0	0.0	0.0	0.0	0.0
12:00	0.0	0.0	0.0	0.0	0.0	0.0	0.0	0.0
12:30	0.0	0.0	0.0	0.0	0.0	0.0	0.0	0.0
13:00	0.0	0.0	0.0	0.0	0.0	0.0	0.0	0.0
13:30	0.0	0.0	0.0	0.0	0.0	0.3	0.3	0.3
14:00	0.0	0.0	0.0	0.0	0.0	0.0	0.0	0.3
14:30	0.0	0.0	0.0	0.0	0.0	0.0	0.0	0.0
15:00	0.0	0.0	0.0	0.0	0.0	0.0	0.3	0.6
15:30	0.0	0.0	0.0	0.0	0.0	0.0	0.0	0.3
16:00	0.0	0.0	0.0	0.0	0.0	0.0	0.3	0.6
16:30	0.0	0.0	0.0	0.0	0.0	0.0	0.3	1.0
17:00	0.0	0.0	0.0	0.0	0.0	0.0	0.0	0.6
17:30	0.0	0.0	0.0	0.0	0.0	0.0	0.3	0.6
18:00	0.0	0.0	0.0	0.0	0.0	0.0	0.0	0.6
18:30	0.0	0.0	0.0	0.0	0.0	0.0	0.0	1.3
19:00	0.0	0.0	0.0	0.0	0.0	0.0	0.3	1.0
19:30	0.0	0.0	0.0	0.0	0.0	0.0	0.0	0.6
20:00	0.0	0.0	0.0	0.0	0.0	0.0	0.0	0.6
20:30	0.0	0.0	0.0	0.0	0.0	0.0	0.0	0.6
21:00	0.0	0.0	0.0	0.0	0.0	0.0	0.0	0.3
21:30	0.0	0.0	0.0	0.0	0.0	0.0	0.0	0.6
22:00	0.0	0.0	0.0	0.0	0.0	0.0	0.0	0.3
22:30	0.0	0.0	0.0	0.0	0.0	0.0	0.0	0.6
23:00	0.0	0.0	0.0	0.0	0.0	0.0	0.0	0.6
23:30	0.0	0.0	0.0	0.0	0.0	0.0	0.3	0.6
SREDNJA	0.0	0.0	0.0	0.0	0.0	0.0	0.1	0.4

NAPOMENA	Slučajevi kada se određena pojava nije javila i kada je relativna čestina 0 u tabeli su obojeni bijelom bojom.
-----------------	--

ICAO Model B		
Aerodrom: Podgorica (LYPG)	Mjesec: VIII AVGUST	Period: 2013. - 2022.
Uk. broj osmatranja: 14836		
Latituda: 42° 21' 34" N	Longituda: 19° 15' 7" E	Elevacija: 141 ft

RELATIVNA ČESTINA (%) POJAVE VIDLJIVOSTI MANJE OD ZADATIH VRIJEDNOSTI (m) U ZADATIM TERMINIMA								
Vrijeme (UTC)	VIDLJIVOST							
	<200	<400	<600	<800	<1500	<3000	<5000	<8000
00:00	0.0	0.0	0.0	0.0	0.0	0.0	0.0	0.3
00:30	0.0	0.0	0.0	0.0	0.0	0.0	0.0	0.3
01:00	0.0	0.0	0.0	0.0	0.0	0.0	0.0	0.0
01:30	0.0	0.0	0.0	0.0	0.0	0.3	0.7	0.7
02:00	0.0	0.0	0.0	0.0	0.0	0.0	0.0	0.0
02:30	0.0	0.0	0.0	0.0	0.0	0.0	0.0	0.0
03:00	0.0	0.0	0.0	0.0	0.0	0.0	0.0	0.3
03:30	0.0	0.0	0.0	0.0	0.0	0.3	0.3	0.3
04:00	0.0	0.0	0.0	0.0	0.0	0.0	0.0	1.0
04:30	0.0	0.0	0.0	0.0	0.0	0.0	0.3	0.6
05:00	0.0	0.0	0.0	0.0	0.0	0.0	0.0	0.3
05:30	0.0	0.0	0.0	0.0	0.0	0.0	0.0	0.6
06:00	0.0	0.0	0.0	0.0	0.0	0.3	0.3	0.6
06:30	0.0	0.0	0.0	0.0	0.0	0.0	0.6	1.0
07:00	0.0	0.0	0.0	0.0	0.0	0.0	0.3	1.3
07:30	0.0	0.0	0.0	0.0	0.0	0.0	0.0	1.0
08:00	0.0	0.0	0.0	0.0	0.0	0.0	0.0	0.6
08:30	0.0	0.0	0.0	0.0	0.0	0.0	0.0	0.3
09:00	0.0	0.0	0.0	0.0	0.0	0.3	0.3	0.3
09:30	0.0	0.0	0.0	0.0	0.0	0.0	0.0	0.6
10:00	0.0	0.0	0.0	0.0	0.0	0.0	0.0	0.0
10:30	0.0	0.0	0.0	0.0	0.0	0.0	0.0	0.0
11:00	0.0	0.0	0.0	0.0	0.0	0.0	0.0	0.0
11:30	0.0	0.0	0.0	0.0	0.0	0.0	0.0	0.0
12:00	0.0	0.0	0.0	0.0	0.0	0.0	0.0	0.0
12:30	0.0	0.0	0.0	0.0	0.0	0.0	0.0	0.3
13:00	0.0	0.0	0.0	0.0	0.3	0.3	0.3	0.6
13:30	0.0	0.0	0.0	0.0	0.0	0.0	0.0	0.3
14:00	0.0	0.0	0.0	0.0	0.0	0.0	0.0	0.3
14:30	0.0	0.0	0.0	0.0	0.0	0.0	0.0	0.0
15:00	0.0	0.0	0.0	0.0	0.0	0.0	0.0	0.0
15:30	0.0	0.0	0.0	0.0	0.0	0.0	0.0	0.3
16:00	0.0	0.0	0.0	0.0	0.0	0.0	0.0	0.6
16:30	0.0	0.0	0.0	0.0	0.0	0.0	0.0	0.6
17:00	0.0	0.0	0.0	0.0	0.3	0.6	0.6	1.3
17:30	0.0	0.0	0.0	0.0	0.0	0.0	0.0	0.6
18:00	0.0	0.0	0.0	0.0	0.0	0.0	0.0	1.0
18:30	0.0	0.0	0.0	0.0	0.0	0.0	0.0	0.0
19:00	0.0	0.0	0.0	0.0	0.0	0.0	0.0	0.0
19:30	0.0	0.0	0.0	0.0	0.0	0.0	0.0	0.3
20:00	0.0	0.0	0.0	0.0	0.0	0.0	0.0	0.0
20:30	0.0	0.0	0.0	0.0	0.0	0.0	0.0	0.0
21:00	0.0	0.0	0.0	0.0	0.0	0.0	0.3	0.3
21:30	0.0	0.0	0.0	0.0	0.0	0.0	0.0	0.0
22:00	0.0	0.0	0.0	0.0	0.0	0.0	0.0	0.0
22:30	0.0	0.0	0.0	0.0	0.0	0.0	0.0	0.3
23:00	0.0	0.0	0.0	0.0	0.3	0.3	0.3	0.3
23:30	0.0	0.0	0.0	0.0	0.0	0.0	0.3	0.7
SREDNJA	0.0	0.0	0.0	0.0	0.0	0.1	0.1	0.4

NAPOMENA	Slučajevi kada se određena pojava nije javila i kada je relativna čestina 0 u tabeli su obojeni bijelom bojom.
-----------------	--

ICAO Model B								
Aerodrom: Podgorica (LYPG)			Mjesec: IX SEPTEMBAR			Period: 2013. - 2022.		
Uk. broj osmatranja: 14352								
Latituda: 42° 21' 34" N			Longituda: 19° 15' 7" E			Elevacija: 141 ft		
RELATIVNA ČESTINA (%) POJAVE VIDLJIVOSTI MANJE OD ZADATI H VRIJEDNOSTI (m) U ZADATI M TERMINIMA								
Vrijeme (UTC)	VIDLJIVOST							
	<200	<400	<600	<800	<1500	<3000	<5000	<8000
00:00	0.0	0.0	0.0	0.0	0.0	0.0	0.7	3.4
00:30	0.0	0.0	0.0	0.0	0.0	0.0	0.3	2.4
01:00	0.0	0.0	0.0	0.0	0.0	0.0	0.3	3.0
01:30	0.0	0.0	0.0	0.0	0.0	0.0	0.7	2.4
02:00	0.0	0.0	0.0	0.0	0.0	0.3	0.7	1.7
02:30	0.0	0.0	0.0	0.0	0.0	0.3	0.3	2.3
03:00	0.0	0.0	0.0	0.0	0.0	0.3	0.3	1.4
03:30	0.0	0.0	0.0	0.0	0.3	0.3	0.7	2.0
04:00	0.0	0.0	0.0	0.3	0.3	0.3	0.7	2.7
04:30	0.0	0.0	0.3	0.3	0.3	0.3	1.0	3.3
05:00	0.0	0.0	0.0	0.3	0.3	0.7	1.0	3.3
05:30	0.0	0.0	0.0	0.0	0.0	0.0	0.0	2.7
06:00	0.0	0.0	0.0	0.0	0.0	0.3	0.3	2.0
06:30	0.0	0.0	0.0	0.0	0.0	0.0	0.7	4.0
07:00	0.0	0.0	0.0	0.0	0.0	0.0	0.0	2.0
07:30	0.0	0.0	0.0	0.0	0.0	0.3	0.3	2.3
08:00	0.0	0.0	0.0	0.0	0.0	0.3	0.3	1.0
08:30	0.0	0.0	0.0	0.0	0.0	0.0	0.3	2.0
09:00	0.0	0.0	0.0	0.0	0.0	0.0	0.0	2.3
09:30	0.0	0.0	0.0	0.0	0.0	0.3	1.0	2.3
10:00	0.0	0.0	0.0	0.0	0.0	0.0	0.0	1.3
10:30	0.0	0.0	0.0	0.3	0.3	0.3	0.3	2.7
11:00	0.0	0.0	0.0	0.0	0.3	0.3	0.3	2.0
11:30	0.0	0.0	0.0	0.0	0.0	0.3	0.3	2.3
12:00	0.0	0.0	0.0	0.0	0.0	0.3	0.7	2.3
12:30	0.0	0.0	0.0	0.0	0.0	0.0	0.3	2.0
13:00	0.0	0.0	0.0	0.0	0.0	0.7	1.3	1.7
13:30	0.0	0.0	0.0	0.0	0.0	0.0	0.3	1.0
14:00	0.0	0.0	0.0	0.0	0.0	0.3	1.3	2.0
14:30	0.0	0.0	0.0	0.0	0.0	0.3	0.7	1.3
15:00	0.0	0.0	0.0	0.0	0.0	0.3	0.7	2.0
15:30	0.0	0.0	0.0	0.0	0.0	0.3	0.7	2.0
16:00	0.0	0.0	0.0	0.0	0.0	0.3	1.0	1.7
16:30	0.0	0.0	0.0	0.0	0.0	0.3	0.3	1.0
17:00	0.0	0.0	0.0	0.0	0.0	0.0	0.3	1.0
17:30	0.0	0.0	0.0	0.0	0.0	0.0	0.0	1.0
18:00	0.0	0.0	0.0	0.0	0.0	0.0	0.3	1.0
18:30	0.0	0.0	0.0	0.0	0.0	0.0	0.0	0.7
19:00	0.0	0.0	0.0	0.0	0.0	0.0	0.0	2.0
19:30	0.0	0.0	0.0	0.0	0.0	0.0	0.0	1.3
20:00	0.0	0.0	0.0	0.0	0.0	0.3	0.3	2.0
20:30	0.0	0.0	0.0	0.0	0.0	0.0	0.3	0.7
21:00	0.0	0.0	0.0	0.0	0.3	0.3	0.7	1.7
21:30	0.0	0.0	0.0	0.0	0.3	0.3	0.7	2.0
22:00	0.0	0.0	0.0	0.0	0.3	0.7	0.7	2.7
22:30	0.0	0.0	0.0	0.0	0.0	0.3	0.7	3.0
23:00	0.0	0.0	0.0	0.0	0.0	0.0	0.7	3.0
23:30	0.0	0.0	0.0	0.0	0.0	0.3	0.7	3.0
SREDNJA	0.0	0.0	0.0	0.0	0.1	0.2	0.5	2.1
NAPOMENA	Slučajevi kada se određena pojava nije javila i kada je relativna čestina 0 u tabeli su obojeni bijelom bojom.							

ICAO Model B								
Aerodrom: Podgorica (LYPG)			Mjesec: X OKTOBAR			Period: 2013. - 2022.		
Uk. broj osmatranja: 14815								
Latituda: 42° 21' 34" N			Longituda: 19° 15' 7" E			Elevacija: 141 ft		
RELATIVNA ČESTINA (%) POJAVE VIDLJIVOSTI MANJE OD ZADATIH VRIJEDNOSTI (m) U ZADATIM TERMINIMA								
Vrijeme (UTC)	VIDLJIVOST							
	<200	<400	<600	<800	<1500	<3000	<5000	<8000
00:00	0.0	0.0	0.0	0.0	0.0	1.0	1.3	4.9
00:30	0.0	0.0	0.0	0.0	0.0	1.3	1.6	5.9
01:00	0.0	0.0	0.0	0.0	0.0	0.7	1.3	5.3
01:30	0.0	0.0	0.0	0.0	0.0	0.3	1.0	6.0
02:00	0.0	0.0	0.0	0.0	0.7	1.0	1.6	3.9
02:30	0.0	0.0	0.3	0.3	0.7	1.3	2.6	4.3
03:00	0.0	0.0	0.0	0.3	0.7	1.3	2.0	3.9
03:30	0.0	0.3	0.3	0.3	0.7	1.6	2.0	4.3
04:00	0.0	0.3	0.6	1.0	1.0	1.3	2.6	5.2
04:30	0.0	0.3	0.3	1.3	1.3	1.6	2.6	6.5
05:00	0.0	0.3	1.0	1.3	1.3	2.3	4.2	9.7
05:30	0.3	0.6	1.3	1.6	1.9	3.2	5.2	9.7
06:00	0.3	0.6	1.0	1.0	1.3	2.6	4.5	9.1
06:30	0.0	0.3	0.3	0.3	0.3	1.3	3.6	9.1
07:00	0.0	0.0	0.0	0.0	0.3	0.6	1.9	6.2
07:30	0.0	0.0	0.0	0.0	0.0	0.3	1.6	6.1
08:00	0.0	0.0	0.0	0.0	0.0	0.3	0.6	3.6
08:30	0.0	0.0	0.0	0.0	0.0	0.3	0.6	2.9
09:00	0.0	0.0	0.0	0.0	0.0	0.3	0.6	2.6
09:30	0.0	0.0	0.0	0.0	0.0	0.0	0.6	1.6
10:00	0.0	0.0	0.0	0.0	0.0	0.0	0.3	1.0
10:30	0.0	0.0	0.0	0.0	0.0	0.0	0.3	2.6
11:00	0.0	0.0	0.0	0.0	0.0	0.3	1.3	1.9
11:30	0.0	0.0	0.0	0.0	0.0	0.6	1.0	1.6
12:00	0.0	0.0	0.0	0.0	0.0	0.0	0.3	1.9
12:30	0.0	0.0	0.0	0.0	0.0	0.0	1.0	1.9
13:00	0.0	0.0	0.0	0.0	0.0	0.0	0.6	1.0
13:30	0.0	0.0	0.0	0.0	0.0	0.0	0.6	3.2
14:00	0.0	0.0	0.0	0.0	0.0	0.0	0.3	1.9
14:30	0.0	0.0	0.0	0.0	0.0	0.0	0.6	2.9
15:00	0.0	0.0	0.0	0.0	0.0	0.0	1.0	1.9
15:30	0.0	0.0	0.0	0.0	0.0	0.0	1.0	2.6
16:00	0.0	0.0	0.0	0.0	0.0	0.0	0.6	3.2
16:30	0.0	0.0	0.0	0.0	0.0	0.0	0.6	3.2
17:00	0.0	0.0	0.0	0.0	0.0	0.3	1.3	2.6
17:30	0.0	0.0	0.0	0.0	0.0	0.0	0.3	1.6
18:00	0.0	0.0	0.0	0.0	0.0	0.0	0.3	1.3
18:30	0.0	0.0	0.0	0.0	0.0	0.0	0.3	3.2
19:00	0.0	0.0	0.0	0.0	0.0	0.0	0.3	3.9
19:30	0.0	0.0	0.0	0.0	0.0	0.3	0.6	2.9
20:00	0.0	0.0	0.0	0.0	0.0	0.3	1.0	4.5
20:30	0.0	0.0	0.3	0.3	0.3	0.6	1.6	4.5
21:00	0.0	0.0	0.0	0.3	0.3	0.6	1.0	6.5
21:30	0.0	0.0	0.3	0.3	0.3	0.6	1.9	6.5
22:00	0.0	0.3	0.3	0.3	0.3	0.3	1.6	7.1
22:30	0.0	0.0	0.0	0.0	0.6	0.6	1.6	5.5
23:00	0.0	0.0	0.0	0.0	0.0	1.0	1.9	4.8
23:30	0.0	0.0	0.0	0.0	0.0	0.7	1.3	4.9
SREDNJA	0.0	0.1	0.1	0.2	0.2	0.6	1.4	4.2
NAPOMENA	Slučajevi kada se određena pojava nije javila i kada je relativna čestina 0 u tabeli su obojeni bijelom bojom.							

ICAO Model B								
Aerodrom: Podgorica (LYPG)			Mjesec: XI NOVEMBAR			Period: 2013. - 2022.		
Uk. broj osmatranja: 14346								
Latituda: 42° 21' 34" N			Longituda: 19° 15' 7" E			Elevacija: 141 ft		
RELATIVNA ČESTINA (%) POJAVE VIDLJIVOSTI MANJE OD ZADATIH VRIJEDNOSTI (m) U ZADATIM TERMINIMA								
Vrijeme (UTC)	VIDLJIVOST							
	<200	<400	<600	<800	<1500	<3000	<5000	<8000
00:00	0.0	0.3	1.0	1.7	2.7	4.7	9.3	20.0
00:30	0.0	0.0	0.3	1.0	2.3	4.7	9.7	20.5
01:00	0.0	0.0	0.7	0.7	2.7	5.4	9.7	19.1
01:30	0.0	0.3	0.7	0.7	3.0	6.1	8.4	18.6
02:00	0.0	0.0	1.0	1.0	3.1	5.8	8.1	18.6
02:30	0.0	0.3	1.0	1.0	3.4	5.1	7.5	19.1
03:00	0.0	0.3	0.7	1.3	3.7	4.7	8.1	17.8
03:30	0.0	0.3	0.7	1.4	2.7	3.7	7.8	18.6
04:00	0.0	0.7	0.7	1.7	2.7	2.7	7.8	16.6
04:30	0.0	0.7	0.7	2.0	2.7	3.4	8.1	15.1
05:00	0.0	0.7	1.0	1.3	2.3	3.7	6.7	16.4
05:30	0.0	0.3	1.0	1.7	3.4	6.0	10.1	21.1
06:00	0.0	0.7	1.0	2.0	4.7	8.4	12.0	22.4
06:30	0.0	0.3	0.3	0.7	2.0	4.7	9.7	21.3
07:00	0.0	0.3	0.7	0.7	1.7	4.0	7.7	18.0
07:30	0.0	0.0	0.0	0.3	0.7	2.7	6.0	14.0
08:00	0.0	0.0	0.0	0.0	0.0	2.3	5.7	11.0
08:30	0.0	0.0	0.0	0.0	0.3	1.3	5.0	10.0
09:00	0.0	0.0	0.0	0.0	0.3	0.7	3.3	8.3
09:30	0.0	0.0	0.0	0.0	0.0	0.7	3.3	9.7
10:00	0.0	0.0	0.0	0.0	0.0	0.7	3.0	9.0
10:30	0.0	0.0	0.0	0.0	0.0	1.0	3.3	7.7
11:00	0.0	0.0	0.0	0.0	0.0	1.0	1.7	7.7
11:30	0.0	0.0	0.0	0.0	0.0	1.0	3.3	8.7
12:00	0.0	0.0	0.0	0.0	0.0	1.0	2.0	8.0
12:30	0.0	0.0	0.0	0.0	0.0	0.7	2.4	8.4
13:00	0.0	0.0	0.0	0.0	0.0	0.7	1.0	8.3
13:30	0.0	0.0	0.0	0.0	0.0	0.3	1.3	6.7
14:00	0.0	0.0	0.0	0.0	0.0	0.0	1.3	6.7
14:30	0.0	0.0	0.0	0.0	0.0	0.3	2.0	7.3
15:00	0.0	0.0	0.0	0.0	0.0	0.7	2.3	6.0
15:30	0.0	0.0	0.0	0.0	0.3	0.7	3.0	7.0
16:00	0.0	0.0	0.0	0.0	0.0	0.7	2.0	7.0
16:30	0.0	0.0	0.0	0.3	0.3	1.7	2.3	7.3
17:00	0.0	0.0	0.3	0.3	1.0	1.3	1.7	7.3
17:30	0.0	0.0	0.0	0.0	0.3	1.3	3.0	9.0
18:00	0.0	0.0	0.3	0.7	1.0	1.7	2.0	11.0
18:30	0.3	0.7	1.0	1.7	2.0	2.0	2.7	13.8
19:00	0.3	0.7	1.7	1.7	2.0	3.0	5.3	15.0
19:30	0.0	0.3	1.7	2.0	2.3	2.7	6.0	15.7
20:00	0.0	0.7	0.7	1.0	2.0	3.3	6.0	18.3
20:30	0.0	0.7	1.3	2.0	2.3	4.0	7.0	19.0
21:00	0.0	0.7	1.0	1.0	2.0	3.0	6.3	17.7
21:30	0.0	0.7	0.7	1.0	1.7	3.0	6.7	18.7
22:00	0.0	0.3	0.3	0.7	2.0	4.3	7.7	19.3
22:30	0.0	0.3	0.7	1.0	1.3	3.7	8.4	21.1
23:00	0.0	0.7	0.7	1.3	1.7	4.7	8.7	19.7
23:30	0.0	0.3	1.0	1.3	2.7	5.0	9.0	20.3
SREDNJA	0.0	0.2	0.5	0.7	1.4	2.8	5.5	13.9
NAPOMENA	Slučajevi kada se određena pojava nije javila i kada je relativna čestina 0 u tabeli su obojeni bijelom bojom.							

ICAO Model B								
Aerodrom: Podgorica (LYPG)			Mjesec: XII DECEMBAR			Period: 2013. - 2022.		
Uk. broj osmatranja: 14819								
Latituda: 42° 21' 34" N			Longituda: 19° 15' 7" E			Elevacija: 141 ft		

RELATIVNA ČESTINA (%) POJAVE VIDLJIVOSTI MANJE OD ZADATIH VRIJEDNOSTI (m) U ZADATIM TERMINIMA								
Vrijeme (UTC)	VIDLJIVOST							
	<200	<400	<600	<800	<1500	<3000	<5000	<8000
00:00	0.0	1.0	2.3	2.3	4.2	6.8	12.6	26.5
00:30	0.0	2.0	3.3	3.6	4.2	7.5	11.8	28.1
01:00	0.3	1.6	3.6	3.6	4.2	7.8	13.0	26.9
01:30	0.3	0.7	3.3	3.9	3.9	6.5	13.4	25.7
02:00	0.3	0.7	2.6	3.0	4.3	6.3	12.8	25.7
02:30	0.0	1.0	2.3	2.6	3.9	6.3	12.8	25.3
03:00	0.0	0.3	1.6	2.3	3.6	5.2	13.4	25.4
03:30	0.0	0.0	1.0	2.3	4.3	5.6	13.2	24.8
04:00	0.0	0.0	1.6	2.6	4.2	6.5	12.3	25.2
04:30	0.0	0.3	1.3	2.9	5.5	7.1	11.3	25.6
05:00	0.0	0.6	1.3	3.2	5.2	6.5	11.7	24.3
05:30	0.0	1.0	1.9	2.6	5.5	7.1	11.0	23.6
06:00	0.3	1.9	3.2	3.2	5.2	9.4	13.5	27.1
06:30	0.6	2.6	2.9	3.5	5.8	10.0	14.5	28.4
07:00	0.3	1.3	2.9	3.2	5.2	8.7	12.6	26.2
07:30	0.3	1.0	1.3	1.3	2.9	7.8	12.3	22.7
08:00	0.3	0.6	1.3	1.6	2.6	4.5	10.0	21.7
08:30	0.0	0.3	0.3	0.3	1.6	3.2	8.1	16.8
09:00	0.0	0.0	0.0	0.0	1.0	2.6	6.1	14.8
09:30	0.0	0.0	0.0	0.0	0.6	1.9	5.2	12.6
10:00	0.0	0.3	0.3	0.3	1.0	1.9	4.8	11.0
10:30	0.0	0.3	0.3	0.3	1.0	2.3	2.9	10.3
11:00	0.0	0.0	0.0	0.0	0.6	1.3	2.3	9.4
11:30	0.0	0.0	0.0	0.0	0.6	1.6	1.9	7.4
12:00	0.0	0.0	0.0	0.0	0.0	1.3	1.9	6.8
12:30	0.0	0.0	0.0	0.0	0.0	0.6	2.3	7.1
13:00	0.0	0.0	0.0	0.0	0.0	0.6	2.6	7.1
13:30	0.0	0.0	0.0	0.0	0.0	0.7	2.3	9.1
14:00	0.0	0.0	0.0	0.0	0.0	0.6	1.9	8.4
14:30	0.0	0.0	0.0	0.0	0.0	1.0	2.6	8.7
15:00	0.0	0.0	0.0	0.0	0.0	1.0	2.6	8.1
15:30	0.0	0.0	0.0	0.0	0.0	1.3	2.9	9.7
16:00	0.0	0.0	0.0	0.0	0.3	1.0	2.6	9.0
16:30	0.0	0.0	0.3	0.3	0.3	0.6	2.9	9.7
17:00	0.3	0.3	0.6	0.6	1.3	1.6	4.5	10.6
17:30	0.0	0.3	0.6	0.6	1.6	2.6	6.5	10.4
18:00	0.0	0.3	1.3	1.9	3.2	3.5	5.8	12.9
18:30	0.0	1.0	1.0	2.6	2.9	4.8	7.1	18.7
19:00	0.0	1.0	2.3	2.9	3.2	5.5	7.7	21.3
19:30	0.3	1.6	2.3	2.6	3.5	4.5	8.1	24.5
20:00	0.0	1.3	2.9	3.5	3.5	5.5	9.0	26.5
20:30	0.0	1.3	2.3	2.6	4.2	5.5	9.1	27.3
21:00	0.0	1.3	2.3	3.2	4.5	5.2	9.4	28.5
21:30	0.0	2.0	2.3	2.9	3.9	5.2	9.1	30.3
22:00	0.0	1.6	1.9	1.9	3.2	5.5	9.7	29.4
22:30	0.3	1.0	1.9	2.3	3.9	5.8	11.3	29.7
23:00	0.0	1.3	1.9	2.6	3.9	6.1	10.7	29.4
23:30	0.3	0.6	1.6	2.6	3.9	6.8	12.6	28.1
SREDNJA	0.1	0.7	1.3	1.7	2.7	4.4	8.1	19.3

NAPOMENA	Slučajevi kada se određena pojava nije javila i kada je relativna čestina 0 u tabeli su obojeni bijelom bojom.
-----------------	--

Tabela 12. Relativna čestina pojave vidljivosti < 200m (prema ICAO Model B)

Aerodrom: Podgorica (LYPG)

Period: 2013. - 2022.

Uk. broj osmatranja: 173506

Latituda: 42° 21' 34" N

Longituda: 19° 15' 7" E

Elevacija: 141 ft

RELATIVNA ČESTINA POJAVE VIDLJIVOSTI < 200m (PREMA ICAO MODEL B)													
Vrijeme (UTC)	MJESEC												
	VII	VIII	IX	X	XI	XII	I	II	III	IV	V	VI	VII
12:00	0.0	0.0	0.0	0.0	0.0	0.0	0.0	0.0	0.0	0.0	0.0	0.0	0.0
12:30	0.0	0.0	0.0	0.0	0.0	0.0	0.0	0.0	0.0	0.0	0.0	0.0	0.0
13:00	0.0	0.0	0.0	0.0	0.0	0.0	0.0	0.0	0.0	0.0	0.0	0.0	0.0
13:30	0.0	0.0	0.0	0.0	0.0	0.0	0.0	0.0	0.0	0.0	0.0	0.0	0.0
14:00	0.0	0.0	0.0	0.0	0.0	0.0	0.0	0.0	0.0	0.0	0.0	0.0	0.0
14:30	0.0	0.0	0.0	0.0	0.0	0.0	0.0	0.0	0.0	0.0	0.0	0.0	0.0
15:00	0.0	0.0	0.0	0.0	0.0	0.0	0.0	0.0	0.0	0.0	0.0	0.0	0.0
15:30	0.0	0.0	0.0	0.0	0.0	0.0	0.0	0.0	0.0	0.0	0.0	0.0	0.0
16:00	0.0	0.0	0.0	0.0	0.0	0.0	0.0	0.0	0.0	0.0	0.0	0.0	0.0
16:30	0.0	0.0	0.0	0.0	0.0	0.0	0.0	0.0	0.0	0.0	0.0	0.0	0.0
17:00	0.0	0.0	0.0	0.0	0.0	0.3	0.0	0.0	0.0	0.0	0.0	0.0	0.0
17:30	0.0	0.0	0.0	0.0	0.0	0.0	0.3	0.0	0.0	0.0	0.0	0.0	0.0
18:00	0.0	0.0	0.0	0.0	0.0	0.0	0.0	0.0	0.0	0.0	0.0	0.0	0.0
18:30	0.0	0.0	0.0	0.0	0.0	0.3	0.0	0.0	0.0	0.0	0.0	0.0	0.0
19:00	0.0	0.0	0.0	0.0	0.0	0.3	0.0	0.0	0.0	0.0	0.0	0.0	0.0
19:30	0.0	0.0	0.0	0.0	0.0	0.3	0.3	0.4	0.0	0.0	0.0	0.0	0.0
20:00	0.0	0.0	0.0	0.0	0.0	0.0	0.0	0.0	0.0	0.0	0.0	0.0	0.0
20:30	0.0	0.0	0.0	0.0	0.0	0.0	0.0	0.7	0.0	0.0	0.0	0.0	0.0
21:00	0.0	0.0	0.0	0.0	0.0	0.0	0.0	0.4	0.0	0.0	0.0	0.0	0.0
21:30	0.0	0.0	0.0	0.0	0.0	0.0	0.3	0.4	0.0	0.0	0.0	0.0	0.0
22:00	0.0	0.0	0.0	0.0	0.0	0.0	0.0	0.0	0.0	0.0	0.0	0.0	0.0
22:30	0.0	0.0	0.0	0.0	0.0	0.3	0.3	0.0	0.0	0.0	0.0	0.0	0.0
23:00	0.0	0.0	0.0	0.0	0.0	0.0	0.3	0.0	0.0	0.0	0.0	0.0	0.0
23:30	0.0	0.0	0.0	0.0	0.0	0.3	0.3	0.0	0.0	0.0	0.0	0.0	0.0
00:00	0.0	0.0	0.0	0.0	0.0	0.0	0.0	0.4	0.0	0.0	0.0	0.0	0.0
00:30	0.0	0.0	0.0	0.0	0.0	0.0	0.0	0.0	0.0	0.0	0.0	0.0	0.0
01:00	0.0	0.0	0.0	0.0	0.0	0.0	0.3	0.0	0.0	0.0	0.0	0.0	0.0
01:30	0.0	0.0	0.0	0.0	0.0	0.0	0.3	0.0	0.0	0.0	0.0	0.0	0.0
02:00	0.0	0.0	0.0	0.0	0.0	0.3	0.0	0.0	0.0	0.0	0.0	0.0	0.0
02:30	0.0	0.0	0.0	0.0	0.0	0.0	0.0	0.0	0.0	0.0	0.0	0.0	0.0
03:00	0.0	0.0	0.0	0.0	0.0	0.0	0.0	0.0	0.0	0.0	0.0	0.0	0.0
03:30	0.0	0.0	0.0	0.0	0.0	0.0	0.0	0.0	0.0	0.0	0.3	0.0	0.0
04:00	0.0	0.0	0.0	0.0	0.0	0.0	0.0	0.0	0.0	0.0	0.3	0.0	0.0
04:30	0.0	0.0	0.0	0.0	0.0	0.0	0.0	0.0	0.0	0.0	0.0	0.0	0.0
05:00	0.0	0.0	0.0	0.0	0.0	0.0	0.0	0.4	0.0	0.0	0.0	0.0	0.0
05:30	0.0	0.0	0.0	0.3	0.0	0.0	0.0	0.4	0.0	0.0	0.0	0.0	0.0
06:00	0.0	0.0	0.0	0.3	0.0	0.3	0.0	0.0	0.0	0.0	0.0	0.0	0.0
06:30	0.0	0.0	0.0	0.0	0.0	0.6	0.0	0.0	0.0	0.0	0.0	0.0	0.0
07:00	0.0	0.0	0.0	0.0	0.0	0.3	0.0	0.0	0.3	0.0	0.0	0.0	0.0
07:30	0.0	0.0	0.0	0.0	0.0	0.3	0.0	0.0	0.0	0.0	0.0	0.0	0.0
08:00	0.0	0.0	0.0	0.0	0.0	0.3	0.3	0.0	0.0	0.0	0.0	0.0	0.0
08:30	0.0	0.0	0.0	0.0	0.0	0.0	0.0	0.0	0.0	0.0	0.0	0.0	0.0
09:00	0.0	0.0	0.0	0.0	0.0	0.0	0.0	0.0	0.0	0.0	0.0	0.0	0.0
09:30	0.0	0.0	0.0	0.0	0.0	0.0	0.0	0.0	0.0	0.0	0.0	0.0	0.0
10:00	0.0	0.0	0.0	0.0	0.0	0.0	0.0	0.0	0.0	0.0	0.0	0.0	0.0
10:30	0.0	0.0	0.0	0.0	0.0	0.0	0.0	0.0	0.0	0.0	0.0	0.0	0.0
11:00	0.0	0.0	0.0	0.0	0.0	0.0	0.0	0.0	0.0	0.0	0.0	0.0	0.0
11:30	0.0	0.0	0.0	0.0	0.0	0.0	0.0	0.0	0.0	0.0	0.0	0.0	0.0
12:00	0.0	0.0	0.0	0.0	0.0	0.0	0.0	0.0	0.0	0.0	0.0	0.0	0.0
SREDNJA	0.0	0.0	0.0	0.0	0.0	0.1	0.0	0.1	0.0	0.0	0.0	0.0	0.0

NAPOMENA	Slučajevi kada se određena pojava nije javila i kada je relativna čestina 0 u tabeli su obojeni bijelom bojom.
-----------------	--

Tabela 13. Relativna čestina pojave vidljivosti < 400m (prema ICAO Model B)

Aerodrom: Podgorica (LYPG)

Period: 2013. - 2022.

Uk. broj osmatranja: 173506

Latituda: 42° 21' 34" N

Longituda: 19° 15' 7" E

Elevacija: 141 ft

RELATIVNA ČESTINA POJAVE VIDLJIVOSTI < 400m (PREMA ICAO MODEL B)													
Vrijeme (UTC)	MJESEC												
	VII	VIII	IX	X	XI	XII	I	II	III	IV	V	VI	VII
12:00	0.0	0.0	0.0	0.0	0.0	0.0	0.0	0.0	0.0	0.0	0.0	0.0	0.0
12:30	0.0	0.0	0.0	0.0	0.0	0.0	0.0	0.0	0.0	0.0	0.0	0.0	0.0
13:00	0.0	0.0	0.0	0.0	0.0	0.0	0.0	0.0	0.0	0.0	0.0	0.0	0.0
13:30	0.0	0.0	0.0	0.0	0.0	0.0	0.0	0.0	0.0	0.0	0.0	0.0	0.0
14:00	0.0	0.0	0.0	0.0	0.0	0.0	0.0	0.0	0.0	0.0	0.0	0.0	0.0
14:30	0.0	0.0	0.0	0.0	0.0	0.0	0.0	0.0	0.0	0.0	0.0	0.0	0.0
15:00	0.0	0.0	0.0	0.0	0.0	0.0	0.0	0.0	0.0	0.0	0.0	0.0	0.0
15:30	0.0	0.0	0.0	0.0	0.0	0.0	0.0	0.0	0.0	0.0	0.0	0.0	0.0
16:00	0.0	0.0	0.0	0.0	0.0	0.0	0.3	0.0	0.0	0.0	0.0	0.0	0.0
16:30	0.0	0.0	0.0	0.0	0.0	0.0	0.3	0.0	0.0	0.0	0.0	0.0	0.0
17:00	0.0	0.0	0.0	0.0	0.0	0.3	0.3	0.0	0.0	0.0	0.0	0.0	0.0
17:30	0.0	0.0	0.0	0.0	0.0	0.3	0.6	0.0	0.0	0.0	0.0	0.0	0.0
18:00	0.0	0.0	0.0	0.0	0.0	0.3	0.6	0.0	0.0	0.0	0.0	0.0	0.0
18:30	0.0	0.0	0.0	0.0	0.7	1.0	0.3	0.0	0.0	0.0	0.0	0.0	0.0
19:00	0.0	0.0	0.0	0.0	0.7	1.0	1.0	0.4	0.0	0.0	0.0	0.0	0.0
19:30	0.0	0.0	0.0	0.0	0.3	1.6	1.0	0.4	0.0	0.0	0.0	0.0	0.0
20:00	0.0	0.0	0.0	0.0	0.7	1.3	1.0	0.7	0.0	0.0	0.0	0.0	0.0
20:30	0.0	0.0	0.0	0.0	0.7	1.3	0.3	0.7	0.0	0.0	0.0	0.0	0.0
21:00	0.0	0.0	0.0	0.0	0.7	1.3	0.6	1.1	0.0	0.0	0.0	0.0	0.0
21:30	0.0	0.0	0.0	0.0	0.7	2.0	0.3	1.1	0.0	0.0	0.0	0.0	0.0
22:00	0.0	0.0	0.0	0.3	0.3	1.6	1.0	0.7	0.0	0.0	0.0	0.0	0.0
22:30	0.0	0.0	0.0	0.0	0.3	1.0	1.0	0.4	0.0	0.0	0.0	0.0	0.0
23:00	0.0	0.0	0.0	0.0	0.7	1.3	1.4	1.6	0.0	0.0	0.0	0.0	0.0
23:30	0.0	0.0	0.0	0.0	0.3	0.6	1.0	1.2	0.0	0.0	0.0	0.0	0.0
00:00	0.0	0.0	0.0	0.0	0.3	1.0	0.7	1.2	0.0	0.0	0.0	0.0	0.0
00:30	0.0	0.0	0.0	0.0	0.0	2.0	1.0	0.4	0.0	0.0	0.0	0.0	0.0
01:00	0.0	0.0	0.0	0.0	0.0	1.6	1.0	0.0	0.0	0.0	0.0	0.0	0.0
01:30	0.0	0.0	0.0	0.0	0.3	0.7	1.0	0.8	0.0	0.0	0.0	0.0	0.0
02:00	0.0	0.0	0.0	0.0	0.0	0.7	1.0	0.8	0.0	0.0	0.0	0.0	0.0
02:30	0.0	0.0	0.0	0.0	0.3	1.0	1.0	0.8	0.0	0.0	0.0	0.0	0.0
03:00	0.0	0.0	0.0	0.0	0.3	0.3	1.0	0.8	0.0	0.0	0.0	0.0	0.0
03:30	0.0	0.0	0.0	0.3	0.3	0.0	1.0	0.0	0.4	0.0	0.3	0.0	0.0
04:00	0.0	0.0	0.0	0.3	0.7	0.0	0.6	0.4	0.3	0.0	0.3	0.0	0.0
04:30	0.0	0.0	0.0	0.3	0.7	0.3	0.6	1.1	0.6	0.0	0.0	0.0	0.0
05:00	0.0	0.0	0.0	0.3	0.7	0.6	0.6	0.4	0.3	0.0	0.0	0.0	0.0
05:30	0.0	0.0	0.0	0.6	0.3	1.0	0.6	0.4	0.0	0.0	0.0	0.0	0.0
06:00	0.0	0.0	0.0	0.6	0.7	1.9	0.6	0.7	0.3	0.0	0.0	0.0	0.0
06:30	0.0	0.0	0.0	0.3	0.3	2.6	1.0	0.4	0.3	0.0	0.0	0.0	0.0
07:00	0.0	0.0	0.0	0.0	0.3	1.3	0.6	0.4	0.3	0.0	0.0	0.0	0.0
07:30	0.0	0.0	0.0	0.0	0.0	1.0	0.3	0.4	0.0	0.0	0.0	0.0	0.0
08:00	0.0	0.0	0.0	0.0	0.0	0.6	0.6	0.4	0.0	0.0	0.0	0.0	0.0
08:30	0.0	0.0	0.0	0.0	0.0	0.3	0.6	0.0	0.0	0.0	0.0	0.0	0.0
09:00	0.0	0.0	0.0	0.0	0.0	0.0	0.3	0.0	0.0	0.0	0.0	0.0	0.0
09:30	0.0	0.0	0.0	0.0	0.0	0.0	0.3	0.0	0.0	0.0	0.0	0.0	0.0
10:00	0.0	0.0	0.0	0.0	0.0	0.3	0.3	0.0	0.0	0.0	0.0	0.0	0.0
10:30	0.0	0.0	0.0	0.0	0.0	0.3	0.0	0.0	0.0	0.0	0.0	0.0	0.0
11:00	0.0	0.0	0.0	0.0	0.0	0.0	0.0	0.0	0.0	0.0	0.0	0.0	0.0
11:30	0.0	0.0	0.0	0.0	0.0	0.0	0.0	0.0	0.0	0.0	0.0	0.0	0.0
12:00	0.0	0.0	0.0	0.0	0.0	0.0	0.0	0.0	0.0	0.0	0.0	0.0	0.0
SREDNJA	0.0	0.0	0.0	0.1	0.2	0.7	0.5	0.3	0.1	0.0	0.0	0.0	0.0

NAPOMENA

Slučajevi kada se određena pojava nije javila i kada je relativna čestina 0 u tabeli su obojeni bijelom bojom.

Tabela 14. Relativna čestina pojave vidljivosti < 600m (prema ICAO Model B)

Aerodrom: Podgorica (LYPG)

Period: 2013. - 2022.

Uk. broj osmatranja: 173506

Latituda: 42° 21' 34" N

Longituda: 19° 15' 7" E

Elevacija: 141 ft

RELATIVNA ČESTINA POJAVE VIDLJIVOSTI < 600m (PREMA ICAO MODEL B)													
Vrijeme (UTC)	MJESEC												
	VII	VIII	IX	X	XI	XII	I	II	III	IV	V	VI	VII
12:00	0.0	0.0	0.0	0.0	0.0	0.0	0.0	0.0	0.0	0.0	0.0	0.0	0.0
12:30	0.0	0.0	0.0	0.0	0.0	0.0	0.0	0.0	0.0	0.0	0.0	0.0	0.0
13:00	0.0	0.0	0.0	0.0	0.0	0.0	0.3	0.0	0.0	0.0	0.0	0.0	0.0
13:30	0.0	0.0	0.0	0.0	0.0	0.0	0.3	0.0	0.0	0.0	0.0	0.0	0.0
14:00	0.0	0.0	0.0	0.0	0.0	0.0	0.3	0.0	0.0	0.0	0.0	0.0	0.0
14:30	0.0	0.0	0.0	0.0	0.0	0.0	0.3	0.0	0.0	0.0	0.0	0.0	0.0
15:00	0.0	0.0	0.0	0.0	0.0	0.0	0.3	0.0	0.0	0.0	0.0	0.0	0.0
15:30	0.0	0.0	0.0	0.0	0.0	0.0	0.3	0.0	0.0	0.0	0.0	0.0	0.0
16:00	0.0	0.0	0.0	0.0	0.0	0.0	0.3	0.0	0.0	0.0	0.0	0.0	0.0
16:30	0.0	0.0	0.0	0.0	0.0	0.3	0.6	0.0	0.0	0.0	0.0	0.0	0.0
17:00	0.0	0.0	0.0	0.0	0.3	0.6	0.6	0.0	0.0	0.0	0.0	0.0	0.0
17:30	0.0	0.0	0.0	0.0	0.0	0.6	0.6	0.4	0.0	0.0	0.0	0.0	0.0
18:00	0.0	0.0	0.0	0.0	0.3	1.3	0.6	0.4	0.0	0.0	0.0	0.0	0.0
18:30	0.0	0.0	0.0	0.0	1.0	1.0	1.3	0.4	0.0	0.0	0.0	0.0	0.0
19:00	0.0	0.0	0.0	0.0	1.7	2.3	1.0	0.7	0.0	0.0	0.0	0.0	0.0
19:30	0.0	0.0	0.0	0.0	1.7	2.3	1.0	0.7	0.0	0.0	0.0	0.0	0.0
20:00	0.0	0.0	0.0	0.0	0.7	2.9	1.0	1.4	0.0	0.0	0.0	0.0	0.0
20:30	0.0	0.0	0.0	0.3	1.3	2.3	0.6	1.1	0.0	0.0	0.3	0.0	0.0
21:00	0.0	0.0	0.0	0.0	1.0	2.3	1.0	1.8	0.0	0.0	0.0	0.0	0.0
21:30	0.0	0.0	0.0	0.3	0.7	2.3	0.6	1.4	0.0	0.0	0.0	0.0	0.0
22:00	0.0	0.0	0.0	0.3	0.3	1.9	1.3	1.4	0.0	0.0	0.0	0.0	0.0
22:30	0.0	0.0	0.0	0.0	0.7	1.9	1.4	2.0	0.0	0.0	0.0	0.0	0.0
23:00	0.0	0.0	0.0	0.0	0.7	1.9	1.4	2.0	0.0	0.0	0.0	0.0	0.0
23:30	0.0	0.0	0.0	0.0	1.0	1.6	1.7	2.7	0.0	0.0	0.0	0.0	0.0
00:00	0.0	0.0	0.0	0.0	1.0	2.3	2.1	2.4	0.0	0.0	0.0	0.0	0.0
00:30	0.0	0.0	0.0	0.0	0.3	3.3	1.7	2.0	0.0	0.0	0.0	0.0	0.0
01:00	0.0	0.0	0.0	0.0	0.7	3.6	1.0	1.2	0.0	0.0	0.0	0.0	0.0
01:30	0.0	0.0	0.0	0.0	0.7	3.3	1.4	2.0	0.4	0.0	0.0	0.0	0.0
02:00	0.0	0.0	0.0	0.0	1.0	2.6	1.7	1.6	0.4	0.0	0.0	0.0	0.0
02:30	0.0	0.0	0.0	0.3	1.0	2.3	1.7	2.4	0.4	0.0	0.0	0.0	0.0
03:00	0.0	0.0	0.0	0.0	0.7	1.6	1.7	2.4	0.4	0.0	0.0	0.0	0.0
03:30	0.0	0.0	0.0	0.3	0.7	1.0	1.7	0.4	0.4	0.0	0.3	0.0	0.0
04:00	0.0	0.0	0.0	0.6	0.7	1.6	1.0	0.7	0.3	0.3	0.3	0.0	0.0
04:30	0.0	0.0	0.3	0.3	0.7	1.3	1.0	1.4	0.6	0.0	0.0	0.0	0.0
05:00	0.0	0.0	0.0	1.0	1.0	1.3	1.3	1.8	0.6	0.0	0.0	0.0	0.0
05:30	0.0	0.0	0.0	1.3	1.0	1.9	1.6	2.1	0.3	0.0	0.0	0.0	0.0
06:00	0.0	0.0	0.0	1.0	1.0	3.2	1.0	1.1	0.3	0.0	0.0	0.0	0.0
06:30	0.0	0.0	0.0	0.3	0.3	2.9	1.6	0.4	0.3	0.0	0.0	0.0	0.0
07:00	0.0	0.0	0.0	0.0	0.7	2.9	1.3	0.4	0.3	0.0	0.0	0.0	0.0
07:30	0.0	0.0	0.0	0.0	0.0	1.3	0.3	0.7	0.0	0.0	0.0	0.0	0.0
08:00	0.0	0.0	0.0	0.0	0.0	1.3	0.6	0.7	0.0	0.0	0.0	0.0	0.0
08:30	0.0	0.0	0.0	0.0	0.0	0.3	0.6	0.0	0.0	0.0	0.0	0.0	0.0
09:00	0.0	0.0	0.0	0.0	0.0	0.0	0.3	0.0	0.0	0.0	0.0	0.0	0.0
09:30	0.0	0.0	0.0	0.0	0.0	0.0	0.3	0.0	0.0	0.0	0.0	0.0	0.0
10:00	0.0	0.0	0.0	0.0	0.0	0.3	0.3	0.0	0.0	0.0	0.0	0.0	0.0
10:30	0.0	0.0	0.0	0.0	0.0	0.3	0.3	0.0	0.0	0.0	0.0	0.0	0.0
11:00	0.0	0.0	0.0	0.0	0.0	0.0	0.0	0.0	0.0	0.0	0.0	0.0	0.0
11:30	0.0	0.0	0.0	0.0	0.0	0.0	0.0	0.0	0.0	0.0	0.0	0.0	0.0
12:00	0.0	0.0	0.0	0.0	0.0	0.0	0.0	0.0	0.0	0.0	0.0	0.0	0.0
SREDNJA	0.0	0.0	0.0	0.1	0.5	1.3	0.9	0.8	0.1	0.0	0.0	0.0	0.0

NAPOMENA

Slučajevi kada se određena pojava nije javila i kada je relativna čestina 0 u tabeli su obojeni bijelom bojom.

Tabela 15. Relativna čestina pojave vidljivosti < 800m (prema ICAO Model B)

Aerodrom: Podgorica (LYPG)

Period: 2013. - 2022.

Uk. broj osmatranja: 173506

Latituda: 42° 21' 34" N

Longituda: 19° 15' 7" E

Elevacija: 141 ft

RELATIVNA ČESTINA POJAVE VIDLJIVOSTI < 800m (PREMA ICAO MODEL B)													
Vrijeme (UTC)	MJESEC												
	VII	VIII	IX	X	XI	XII	I	II	III	IV	V	VI	VII
12:00	0.0	0.0	0.0	0.0	0.0	0.0	0.0	0.0	0.0	0.0	0.0	0.0	0.0
12:30	0.0	0.0	0.0	0.0	0.0	0.0	0.0	0.4	0.0	0.0	0.0	0.0	0.0
13:00	0.0	0.0	0.0	0.0	0.0	0.0	0.3	0.0	0.0	0.0	0.0	0.0	0.0
13:30	0.0	0.0	0.0	0.0	0.0	0.0	0.6	0.0	0.0	0.0	0.0	0.0	0.0
14:00	0.0	0.0	0.0	0.0	0.0	0.0	0.6	0.0	0.0	0.0	0.0	0.0	0.0
14:30	0.0	0.0	0.0	0.0	0.0	0.0	0.6	0.0	0.0	0.0	0.0	0.0	0.0
15:00	0.0	0.0	0.0	0.0	0.0	0.0	0.3	0.4	0.0	0.0	0.0	0.0	0.0
15:30	0.0	0.0	0.0	0.0	0.0	0.0	0.3	0.0	0.0	0.0	0.0	0.0	0.0
16:00	0.0	0.0	0.0	0.0	0.0	0.0	0.3	0.0	0.0	0.0	0.0	0.0	0.0
16:30	0.0	0.0	0.0	0.0	0.3	0.3	0.6	0.0	0.0	0.0	0.0	0.0	0.0
17:00	0.0	0.0	0.0	0.0	0.3	0.6	0.6	0.0	0.0	0.0	0.0	0.0	0.0
17:30	0.0	0.0	0.0	0.0	0.0	0.6	0.6	0.4	0.0	0.0	0.0	0.0	0.0
18:00	0.0	0.0	0.0	0.0	0.7	1.9	0.6	0.7	0.0	0.0	0.0	0.0	0.0
18:30	0.0	0.0	0.0	0.0	1.7	2.6	1.6	1.1	0.0	0.0	0.0	0.0	0.0
19:00	0.0	0.0	0.0	0.0	1.7	2.9	1.0	0.7	0.0	0.0	0.0	0.0	0.0
19:30	0.0	0.0	0.0	0.0	2.0	2.6	1.3	0.7	0.0	0.0	0.0	0.0	0.0
20:00	0.0	0.0	0.0	0.0	1.0	3.5	1.0	1.4	0.0	0.0	0.3	0.0	0.0
20:30	0.0	0.0	0.0	0.3	2.0	2.6	1.0	1.1	0.0	0.0	0.3	0.0	0.0
21:00	0.0	0.0	0.0	0.3	1.0	3.2	1.0	1.8	0.0	0.0	0.3	0.0	0.0
21:30	0.0	0.0	0.0	0.3	1.0	2.9	1.6	1.4	0.0	0.0	0.0	0.0	0.0
22:00	0.0	0.0	0.0	0.3	0.7	1.9	1.6	2.5	0.0	0.0	0.0	0.0	0.0
22:30	0.0	0.0	0.0	0.0	1.0	2.3	1.7	2.3	0.4	0.0	0.0	0.0	0.0
23:00	0.0	0.0	0.0	0.0	1.3	2.6	1.4	2.7	0.4	0.0	0.0	0.0	0.0
23:30	0.0	0.0	0.0	0.0	1.3	2.6	2.1	3.1	0.0	0.0	0.0	0.0	0.0
00:00	0.0	0.0	0.0	0.0	1.7	2.3	2.8	2.8	0.0	0.0	0.0	0.0	0.0
00:30	0.0	0.0	0.0	0.0	1.0	3.6	2.7	2.4	0.0	0.0	0.0	0.0	0.0
01:00	0.0	0.0	0.0	0.0	0.7	3.6	2.1	2.0	0.4	0.4	0.0	0.0	0.0
01:30	0.0	0.0	0.0	0.0	0.7	3.9	2.0	2.0	0.4	0.0	0.0	0.0	0.0
02:00	0.0	0.0	0.0	0.0	1.0	3.0	2.0	1.6	0.4	0.0	0.0	0.0	0.0
02:30	0.0	0.0	0.0	0.3	1.0	2.6	2.4	2.4	0.4	0.3	0.0	0.0	0.0
03:00	0.0	0.0	0.0	0.3	1.3	2.3	2.0	2.8	0.4	0.0	0.0	0.0	0.0
03:30	0.0	0.0	0.0	0.3	1.4	2.3	2.4	1.2	0.4	0.0	0.3	0.0	0.0
04:00	0.0	0.0	0.3	1.0	1.7	2.6	1.9	1.1	0.3	0.3	0.3	0.0	0.0
04:30	0.0	0.0	0.3	1.3	2.0	2.9	1.6	1.8	0.6	0.0	0.0	0.0	0.0
05:00	0.0	0.0	0.3	1.3	1.3	3.2	2.6	2.5	0.6	0.0	0.0	0.0	0.0
05:30	0.0	0.0	0.0	1.6	1.7	2.6	1.6	3.2	0.3	0.0	0.0	0.0	0.0
06:00	0.0	0.0	0.0	1.0	2.0	3.2	2.6	2.1	0.3	0.0	0.0	0.0	0.0
06:30	0.0	0.0	0.0	0.3	0.7	3.5	2.3	1.1	0.3	0.0	0.0	0.0	0.0
07:00	0.0	0.0	0.0	0.0	0.7	3.2	1.9	0.7	0.3	0.0	0.0	0.0	0.0
07:30	0.0	0.0	0.0	0.0	0.3	1.3	0.6	0.7	0.0	0.0	0.0	0.0	0.0
08:00	0.0	0.0	0.0	0.0	0.0	1.6	1.0	0.7	0.0	0.0	0.0	0.0	0.0
08:30	0.0	0.0	0.0	0.0	0.0	0.3	1.0	0.4	0.0	0.0	0.0	0.0	0.0
09:00	0.0	0.0	0.0	0.0	0.0	0.0	0.6	0.0	0.0	0.0	0.0	0.0	0.0
09:30	0.0	0.0	0.0	0.0	0.0	0.0	0.3	0.0	0.0	0.0	0.0	0.0	0.0
10:00	0.0	0.0	0.0	0.0	0.0	0.3	0.3	0.0	0.0	0.0	0.0	0.0	0.0
10:30	0.0	0.0	0.3	0.0	0.0	0.3	0.3	0.0	0.0	0.0	0.0	0.0	0.0
11:00	0.0	0.0	0.0	0.0	0.0	0.0	0.0	0.0	0.0	0.0	0.0	0.0	0.0
11:30	0.0	0.0	0.0	0.0	0.0	0.0	0.0	0.0	0.0	0.0	0.0	0.0	0.0
12:00	0.0	0.0	0.0	0.0	0.0	0.0	0.0	0.0	0.0	0.0	0.0	0.0	0.0
SREDNJA	0.0	0.0	0.0	0.2	0.7	1.7	1.2	1.1	0.1	0.0	0.0	0.0	0.0

NAPOMENA

Slučajevi kada se određena pojava nije javila i kada je relativna čestina 0 u tabeli su obojeni bijelom bojom.

Tabela 16. Relativna čestina pojave vidljivosti < 1500m (prema ICAO Model B)

Aerodrom: Podgorica (LYPG)

Period: 2013. - 2022.

Uk. broj osmatranja: 173506

Latituda: 42° 21' 34" N

Longituda: 19° 15' 7" E

Elevacija: 141 ft

RELATIVNA ČESTINA POJAVE VIDLJIVOSTI < 1500m (PREMA ICAO MODEL B)													
Vrijeme (UTC)	MJESEC												
	VII	VIII	IX	X	XI	XII	I	II	III	IV	V	VI	VII
12:00	0.0	0.0	0.0	0.0	0.0	0.0	1.0	0.0	0.0	0.0	0.0	0.0	0.0
12:30	0.0	0.0	0.0	0.0	0.0	0.0	1.0	0.7	0.0	0.0	0.0	0.0	0.0
13:00	0.0	0.3	0.0	0.0	0.0	0.0	1.0	0.7	0.0	0.0	0.0	0.0	0.0
13:30	0.0	0.0	0.0	0.0	0.0	0.0	1.0	0.4	0.0	0.0	0.0	0.0	0.0
14:00	0.0	0.0	0.0	0.0	0.0	0.0	0.6	0.7	0.0	0.0	0.0	0.0	0.0
14:30	0.0	0.0	0.0	0.0	0.0	0.0	0.6	0.7	0.0	0.0	0.0	0.0	0.0
15:00	0.0	0.0	0.0	0.0	0.0	0.0	1.0	0.7	0.0	0.0	0.0	0.0	0.0
15:30	0.0	0.0	0.0	0.0	0.3	0.0	1.0	1.1	0.0	0.0	0.0	0.0	0.0
16:00	0.0	0.0	0.0	0.0	0.0	0.3	1.3	0.7	0.0	0.0	0.0	0.0	0.0
16:30	0.0	0.0	0.0	0.0	0.3	0.3	1.0	0.7	0.0	0.0	0.0	0.0	0.0
17:00	0.0	0.3	0.0	0.0	1.0	1.3	1.0	1.1	0.0	0.0	0.0	0.0	0.0
17:30	0.0	0.0	0.0	0.0	0.3	1.6	1.3	1.1	0.0	0.0	0.0	0.0	0.0
18:00	0.0	0.0	0.0	0.0	1.0	3.2	2.6	1.4	0.0	0.0	0.0	0.3	0.0
18:30	0.0	0.0	0.0	0.0	2.0	2.9	3.2	1.8	0.0	0.0	0.0	0.0	0.0
19:00	0.0	0.0	0.0	0.0	2.0	3.2	2.6	2.1	0.0	0.0	0.0	0.0	0.0
19:30	0.0	0.0	0.0	0.0	2.3	3.5	2.3	1.8	0.0	0.0	0.0	0.0	0.0
20:00	0.0	0.0	0.0	0.0	2.0	3.5	2.6	2.5	0.0	0.0	0.3	0.0	0.0
20:30	0.0	0.0	0.0	0.3	2.3	4.2	3.6	2.1	0.0	0.0	0.3	0.0	0.0
21:00	0.0	0.0	0.3	0.3	2.0	4.5	3.2	2.8	0.0	0.0	0.3	0.0	0.0
21:30	0.0	0.0	0.3	0.3	1.7	3.9	2.6	3.2	0.0	0.0	0.0	0.0	0.0
22:00	0.0	0.0	0.3	0.3	2.0	3.2	2.6	3.2	0.0	0.0	0.0	0.0	0.0
22:30	0.0	0.0	0.0	0.6	1.3	3.9	3.1	3.1	0.7	0.0	0.0	0.0	0.0
23:00	0.0	0.3	0.0	0.0	1.7	3.9	2.7	4.3	0.7	0.0	0.3	0.0	0.0
23:30	0.0	0.0	0.0	0.0	2.7	3.9	2.7	3.9	0.4	0.0	0.0	0.0	0.0
00:00	0.0	0.0	0.0	0.0	2.7	4.2	3.2	4.3	0.0	0.4	0.0	0.0	0.0
00:30	0.0	0.0	0.0	0.0	2.3	4.2	3.8	4.0	0.0	0.0	0.3	0.0	0.0
01:00	0.0	0.0	0.0	0.0	2.7	4.2	4.5	2.8	0.4	0.4	0.3	0.0	0.0
01:30	0.0	0.0	0.0	0.0	3.0	3.9	4.8	3.2	0.7	0.4	0.0	0.0	0.0
02:00	0.0	0.0	0.0	0.7	3.1	4.3	4.1	3.2	0.4	0.0	0.0	0.0	0.0
02:30	0.0	0.0	0.0	0.7	3.4	3.9	4.2	3.6	0.4	0.3	0.0	0.0	0.0
03:00	0.0	0.0	0.0	0.7	3.7	3.6	4.4	2.8	0.7	0.0	0.3	0.0	0.0
03:30	0.0	0.0	0.3	0.7	2.7	4.3	4.5	2.8	0.4	0.0	0.3	0.0	0.0
04:00	0.0	0.0	0.3	1.0	2.7	4.2	3.2	2.8	0.7	0.7	0.3	0.0	0.0
04:30	0.0	0.0	0.3	1.3	2.7	5.5	3.9	2.9	0.6	0.3	0.0	0.0	0.0
05:00	0.0	0.0	0.3	1.3	2.3	5.2	4.2	2.5	1.0	0.0	0.0	0.0	0.0
05:30	0.0	0.0	0.0	1.9	3.4	5.5	3.9	4.3	1.0	0.0	0.0	0.0	0.0
06:00	0.0	0.0	0.0	1.3	4.7	5.2	4.8	5.3	1.3	0.0	0.0	0.0	0.0
06:30	0.0	0.0	0.0	0.3	2.0	5.8	4.8	3.5	0.6	0.0	0.0	0.0	0.0
07:00	0.0	0.0	0.0	0.3	1.7	5.2	4.5	1.8	0.3	0.0	0.0	0.0	0.0
07:30	0.0	0.0	0.0	0.0	0.7	2.9	4.2	1.1	0.3	0.0	0.0	0.0	0.0
08:00	0.0	0.0	0.0	0.0	0.0	2.6	3.9	1.1	0.3	0.0	0.0	0.0	0.0
08:30	0.0	0.0	0.0	0.0	0.3	1.6	2.6	0.7	0.3	0.0	0.0	0.0	0.0
09:00	0.0	0.0	0.0	0.0	0.3	1.0	1.6	0.4	0.3	0.0	0.0	0.3	0.0
09:30	0.0	0.0	0.0	0.0	0.0	0.6	1.0	0.0	0.0	0.0	0.0	0.0	0.0
10:00	0.0	0.0	0.0	0.0	0.0	1.0	1.3	0.0	0.0	0.0	0.0	0.0	0.0
10:30	0.0	0.0	0.3	0.0	0.0	1.0	1.6	0.0	0.0	0.0	0.0	0.0	0.0
11:00	0.0	0.0	0.3	0.0	0.0	0.6	1.3	0.0	0.0	0.0	0.0	0.0	0.0
11:30	0.0	0.0	0.0	0.0	0.0	0.6	1.3	0.4	0.0	0.0	0.0	0.0	0.0
12:00	0.0	0.0	0.0	0.0	0.0	0.0	1.0	0.0	0.0	0.0	0.0	0.0	0.0
SREDNJA	0.0	0.0	0.1	0.2	1.4	2.7	2.6	1.9	0.2	0.0	0.1	0.0	0.0

NAPOMENA

Slučajevi kada se određena pojava nije javila i kada je relativna čestina 0 u tabeli su obojeni bijelom bojom.

Tabela 17. Relativna čestina pojave vidljivosti < 3000m (prema ICAO Model B)

Aerodrom: Podgorica (LYPG)

Period: 2013. - 2022.

Uk. broj osmatranja: 173506

Latituda: 42° 21' 34" N

Longituda: 19° 15' 7" E

Elevacija: 141 ft

RELATIVNA ČESTINA POJAVE VIDLJIVOSTI < 3000m (PREMA ICAO MODEL B)													
Vrijeme (UTC)	MJESEC												
	VII	VIII	IX	X	XI	XII	I	II	III	IV	V	VI	VII
12:00	0.0	0.0	0.3	0.0	1.0	1.3	3.5	1.4	0.3	0.0	0.0	0.0	0.0
12:30	0.0	0.0	0.0	0.0	0.7	0.6	3.5	1.1	0.0	0.0	0.0	0.0	0.0
13:00	0.0	0.3	0.7	0.0	0.7	0.6	3.5	1.1	0.0	0.0	0.0	0.0	0.0
13:30	0.3	0.0	0.0	0.0	0.3	0.7	2.6	1.4	0.3	0.0	0.0	0.0	0.3
14:00	0.0	0.0	0.3	0.0	0.0	0.6	2.6	1.4	0.3	0.0	0.0	0.0	0.0
14:30	0.0	0.0	0.3	0.0	0.3	1.0	2.9	1.1	1.0	0.0	0.0	0.0	0.0
15:00	0.0	0.0	0.3	0.0	0.7	1.0	2.9	1.8	0.6	0.0	0.0	0.0	0.0
15:30	0.0	0.0	0.3	0.0	0.7	1.3	3.2	2.8	0.6	0.0	0.0	0.0	0.0
16:00	0.0	0.0	0.3	0.0	0.7	1.0	3.2	2.1	1.0	0.0	0.0	0.0	0.0
16:30	0.0	0.0	0.3	0.0	1.7	0.6	2.9	2.1	0.6	0.0	0.0	0.0	0.0
17:00	0.0	0.6	0.0	0.3	1.3	1.6	3.2	2.5	1.0	0.0	0.0	0.0	0.0
17:30	0.0	0.0	0.0	0.0	1.3	2.6	3.5	2.5	0.6	0.0	0.0	0.0	0.0
18:00	0.0	0.0	0.0	0.0	1.7	3.5	4.5	2.1	0.6	0.0	0.0	0.3	0.0
18:30	0.0	0.0	0.0	0.0	2.0	4.8	4.9	2.5	0.6	0.0	0.0	0.0	0.0
19:00	0.0	0.0	0.0	0.0	3.0	5.5	4.5	3.2	0.6	0.0	0.0	0.0	0.0
19:30	0.0	0.0	0.0	0.3	2.7	4.5	5.5	2.8	0.6	0.3	0.0	0.0	0.0
20:00	0.0	0.0	0.3	0.3	3.3	5.5	5.8	3.5	0.6	0.0	0.3	0.0	0.0
20:30	0.0	0.0	0.0	0.6	4.0	5.5	5.8	3.2	0.6	0.0	0.3	0.0	0.0
21:00	0.0	0.0	0.3	0.6	3.0	5.2	6.5	3.9	0.6	0.0	0.3	0.0	0.0
21:30	0.0	0.0	0.3	0.6	3.0	5.2	5.5	3.6	0.3	0.0	0.0	0.0	0.0
22:00	0.0	0.0	0.7	0.3	4.3	5.5	5.2	3.2	0.7	0.0	0.0	0.0	0.0
22:30	0.0	0.0	0.3	0.6	3.7	5.8	5.5	3.1	1.1	0.0	0.3	0.0	0.0
23:00	0.0	0.3	0.0	1.0	4.7	6.1	6.5	5.5	1.5	0.4	0.3	0.0	0.0
23:30	0.0	0.0	0.3	0.7	5.0	6.8	7.2	5.5	1.1	0.7	0.0	0.0	0.0
00:00	0.0	0.0	0.0	1.0	4.7	6.8	8.1	7.1	1.1	0.4	0.0	0.0	0.0
00:30	0.0	0.0	0.0	1.3	4.7	7.5	7.2	6.7	1.5	0.4	0.3	0.0	0.0
01:00	0.0	0.0	0.0	0.7	5.4	7.8	7.2	6.8	1.9	0.4	0.3	0.0	0.0
01:30	0.0	0.3	0.0	0.3	6.1	6.5	7.8	6.3	1.9	0.4	0.0	0.0	0.0
02:00	0.0	0.0	0.3	1.0	5.8	6.3	7.8	6.7	1.9	0.4	0.0	0.0	0.0
02:30	0.0	0.0	0.3	1.3	5.1	6.3	8.7	5.6	1.5	0.3	0.0	0.3	0.0
03:00	0.0	0.0	0.3	1.3	4.7	5.2	9.2	6.0	2.2	0.3	0.3	0.0	0.0
03:30	0.0	0.3	0.3	1.6	3.7	5.6	9.9	5.6	0.7	0.0	0.6	0.0	0.0
04:00	0.0	0.0	0.3	1.3	2.7	6.5	8.7	6.4	0.7	1.0	0.3	0.3	0.0
04:30	0.0	0.0	0.3	1.6	3.4	7.1	8.8	5.4	1.0	0.7	0.0	0.0	0.0
05:00	0.0	0.0	0.7	2.3	3.7	6.5	9.0	6.4	1.6	0.0	0.0	0.0	0.0
05:30	0.0	0.0	0.0	3.2	6.0	7.1	9.1	8.2	1.6	0.0	0.3	0.0	0.0
06:00	0.3	0.3	0.3	2.6	8.4	9.4	9.4	9.9	2.6	0.0	0.0	0.0	0.3
06:30	0.0	0.0	0.0	1.3	4.7	10.0	11.6	9.6	2.6	0.0	0.3	0.0	0.0
07:00	0.0	0.0	0.0	0.6	4.0	8.7	10.4	6.7	1.9	0.0	0.6	0.0	0.0
07:30	0.0	0.0	0.3	0.3	2.7	7.8	8.7	4.3	1.6	0.3	0.6	0.0	0.0
08:00	0.0	0.0	0.3	0.3	2.3	4.5	8.1	2.5	1.0	0.0	0.3	0.0	0.0
08:30	0.0	0.0	0.0	0.3	1.3	3.2	6.8	2.1	0.6	0.0	0.0	0.0	0.0
09:00	0.0	0.3	0.0	0.3	0.7	2.6	5.5	1.1	1.3	0.0	0.0	0.7	0.0
09:30	0.0	0.0	0.3	0.0	0.7	1.9	4.5	1.4	1.0	0.0	0.0	0.0	0.0
10:00	0.0	0.0	0.0	0.0	0.7	1.9	3.9	1.4	1.0	0.0	0.0	0.0	0.0
10:30	0.0	0.0	0.3	0.0	1.0	2.3	2.9	1.4	0.6	0.0	0.0	0.0	0.0
11:00	0.0	0.0	0.3	0.3	1.0	1.3	3.5	1.1	0.6	0.0	0.0	0.0	0.0
11:30	0.0	0.0	0.3	0.6	1.0	1.6	2.3	0.7	0.6	0.0	0.0	0.0	0.0
12:00	0.0	0.0	0.3	0.0	1.0	1.3	3.5	1.4	0.3	0.0	0.0	0.0	0.0
SREDNJA	0.0	0.1	0.2	0.6	2.8	4.4	5.9	3.8	1.0	0.1	0.1	0.0	0.0

NAPOMENA

Slučajevi kada se određena pojava nije javila i kada je relativna čestina 0 u tabeli su obojeni bijelom bojom.

Tabela 18. Relativna čestina pojave vidljivosti < 5000m (prema ICAO Model B)

Aerodrom: Podgorica (LYPG)

Period: 2013. - 2022.

Uk. broj osmatranja: 173506

Latituda: 42° 21' 34" N

Longituda: 19° 15' 7" E

Elevacija: 141 ft

RELATIVNA ČESTINA POJAVE VIDLJIVOSTI < 5000m (PREMA ICAO MODEL B)													
Vrijeme (UTC)	MJESEC												
	VII	VIII	IX	X	XI	XII	I	II	III	IV	V	VI	VII
12:00	0.0	0.0	0.7	0.3	2.0	1.9	5.8	2.8	1.6	0.3	0.3	0.0	0.0
12:30	0.0	0.0	0.3	1.0	2.4	2.3	5.8	3.2	1.6	0.0	0.3	0.0	0.0
13:00	0.0	0.3	1.3	0.6	1.0	2.6	6.5	2.8	1.9	0.0	0.3	0.0	0.0
13:30	0.3	0.0	0.3	0.6	1.3	2.3	6.5	2.8	2.6	0.0	0.3	0.0	0.3
14:00	0.0	0.0	1.3	0.3	1.3	1.9	5.8	2.8	1.3	0.0	0.0	0.3	0.0
14:30	0.0	0.0	0.7	0.6	2.0	2.6	5.8	3.2	1.6	0.0	0.0	0.0	0.0
15:00	0.3	0.0	0.7	1.0	2.3	2.6	8.4	3.5	1.6	0.0	0.0	0.3	0.3
15:30	0.0	0.0	0.7	1.0	3.0	2.9	8.4	4.6	1.6	0.3	0.0	0.3	0.0
16:00	0.3	0.0	1.0	0.6	2.0	2.6	7.1	4.3	1.6	0.3	0.0	0.0	0.3
16:30	0.3	0.0	0.3	0.6	2.3	2.9	5.2	4.3	1.6	0.3	0.0	0.0	0.3
17:00	0.0	0.6	0.3	1.3	1.7	4.5	5.8	3.9	1.0	0.3	0.3	0.0	0.0
17:30	0.3	0.0	0.0	0.3	3.0	6.5	6.8	3.6	1.0	0.0	0.3	0.0	0.3
18:00	0.0	0.0	0.3	0.3	2.0	5.8	7.1	3.5	0.6	0.0	0.0	0.3	0.0
18:30	0.0	0.0	0.0	0.3	2.7	7.1	9.1	3.9	0.6	0.0	0.0	0.0	0.0
19:00	0.3	0.0	0.0	0.3	5.3	7.7	9.0	4.3	0.6	0.0	0.0	0.0	0.3
19:30	0.0	0.0	0.0	0.6	6.0	8.1	9.0	4.3	0.6	0.3	0.3	0.0	0.0
20:00	0.0	0.0	0.3	1.0	6.0	9.0	9.7	4.9	0.6	0.0	0.3	0.0	0.0
20:30	0.0	0.0	0.3	1.6	7.0	9.1	9.4	6.0	1.3	0.0	0.3	0.0	0.0
21:00	0.0	0.3	0.7	1.0	6.3	9.4	9.4	5.3	1.0	0.0	0.3	0.3	0.0
21:30	0.0	0.0	0.7	1.9	6.7	9.1	10.4	6.8	0.7	0.0	0.3	0.0	0.0
22:00	0.0	0.0	0.7	1.6	7.7	9.7	9.7	6.1	2.0	0.0	0.0	0.0	0.0
22:30	0.0	0.0	0.7	1.6	8.4	11.3	10.3	6.3	2.9	0.0	0.3	0.0	0.0
23:00	0.0	0.3	0.7	1.9	8.7	10.7	12.3	7.1	2.9	0.4	0.3	0.0	0.0
23:30	0.3	0.3	0.7	1.3	9.0	12.6	12.3	7.5	3.0	0.7	0.0	0.3	0.3
00:00	0.0	0.0	0.7	1.3	9.3	12.6	13.1	9.4	3.0	0.4	0.6	0.0	0.0
00:30	0.0	0.0	0.3	1.6	9.7	11.8	12.4	9.5	2.6	0.4	0.3	0.0	0.0
01:00	0.0	0.0	0.3	1.3	9.7	13.0	11.4	10.4	3.0	0.4	0.6	0.0	0.0
01:30	0.0	0.7	0.7	1.0	8.4	13.4	12.3	10.3	3.7	0.7	0.7	0.0	0.0
02:00	0.0	0.0	0.7	1.6	8.1	12.8	13.3	9.9	4.1	0.7	0.0	0.0	0.0
02:30	0.0	0.0	0.3	2.6	7.5	12.8	13.2	10.0	3.6	0.7	0.3	0.3	0.0
03:00	0.0	0.0	0.3	2.0	8.1	13.4	14.3	10.4	2.6	0.3	0.6	0.0	0.0
03:30	0.0	0.3	0.7	2.0	7.8	13.2	13.4	11.6	1.8	1.0	1.0	0.0	0.0
04:00	0.0	0.0	0.7	2.6	7.8	12.3	11.9	10.6	2.3	1.3	0.6	0.3	0.0
04:30	0.0	0.3	1.0	2.6	8.1	11.3	12.3	9.3	2.3	2.0	0.3	0.0	0.0
05:00	0.0	0.0	1.0	4.2	6.7	11.7	13.5	9.6	2.6	1.0	0.0	0.0	0.0
05:30	0.0	0.0	0.0	5.2	10.1	11.0	13.3	13.2	2.6	0.3	0.6	0.0	0.0
06:00	0.3	0.3	0.3	4.5	12.0	13.5	14.2	15.2	3.9	0.0	1.0	0.3	0.3
06:30	0.3	0.6	0.7	3.6	9.7	14.5	16.8	14.2	3.9	0.0	1.0	0.3	0.3
07:00	0.0	0.3	0.0	1.9	7.7	12.6	14.9	11.3	2.3	0.3	1.3	0.0	0.0
07:30	0.0	0.0	0.3	1.6	6.0	12.3	13.2	9.6	1.9	0.7	1.6	0.0	0.0
08:00	0.0	0.0	0.3	0.6	5.7	10.0	10.7	7.5	2.9	0.3	0.6	0.0	0.0
08:30	0.0	0.0	0.3	0.6	5.0	8.1	9.1	6.0	2.3	0.0	0.6	0.3	0.0
09:00	0.0	0.3	0.0	0.6	3.3	6.1	8.4	5.0	2.9	0.0	1.3	0.7	0.0
09:30	0.0	0.0	1.0	0.6	3.3	5.2	7.4	3.9	2.6	0.0	0.6	0.0	0.0
10:00	0.0	0.0	0.0	0.3	3.0	4.8	7.4	2.8	2.3	0.7	0.0	0.7	0.0
10:30	0.0	0.0	0.3	0.3	3.3	2.9	5.5	2.8	2.3	0.7	0.0	0.0	0.0
11:00	0.0	0.0	0.3	1.3	1.7	2.3	6.5	3.2	2.3	0.7	0.0	0.3	0.0
11:30	0.0	0.0	0.3	1.0	3.3	1.9	5.5	3.2	2.6	0.3	0.3	0.3	0.0
12:00	0.0	0.0	0.7	0.3	2.0	1.9	5.8	2.8	1.6	0.3	0.3	0.0	0.0
SREDNJA	0.1	0.1	0.5	1.4	5.5	8.1	9.7	6.5	2.1	0.3	0.4	0.1	0.1

NAPOMENA

Slučajevi kada se određena pojava nije javila i kada je relativna čestina 0 u tabeli su obojeni bijelom bojom.

Tabela 19. Relativna čestina pojave vidljivosti < 8000m (prema ICAO Model B)

Aerodrom: Podgorica (LYPG)

Period: 2013. - 2022.

Uk. broj osmatranja: 173506

Latituda: 42° 21' 34" N

Longituda: 19° 15' 7" E

Elevacija: 141 ft

RELATIVNA ČESTINA POJAVE VIDLJIVOSTI < 8000m (PREMA ICAO MODEL B)													
Vrijeme (UTC)	MJESEC												
	VII	VIII	IX	X	XI	XII	I	II	III	IV	V	VI	VII
12:00	0.0	0.0	2.3	1.9	8.0	6.8	11.6	6.8	5.2	1.3	1.3	0.7	0.0
12:30	0.0	0.3	2.0	1.9	8.4	7.1	11.9	9.2	4.5	1.7	1.0	0.7	0.0
13:00	0.0	0.6	1.7	1.0	8.3	7.1	11.3	8.9	5.5	1.3	1.3	0.3	0.0
13:30	0.3	0.3	1.0	3.2	6.7	9.1	12.9	9.2	5.2	1.3	1.6	0.3	0.3
14:00	0.3	0.3	2.0	1.9	6.7	8.4	14.1	8.9	5.5	1.0	1.3	0.3	0.3
14:30	0.0	0.0	1.3	2.9	7.3	8.7	14.8	8.2	5.2	1.3	2.3	0.7	0.0
15:00	0.6	0.0	2.0	1.9	6.0	8.1	15.5	9.2	4.8	1.0	1.6	1.0	0.6
15:30	0.3	0.3	2.0	2.6	7.0	9.7	16.8	9.2	3.6	2.3	1.3	0.3	0.3
16:00	0.6	0.6	1.7	3.2	7.0	9.0	15.8	8.5	4.8	2.0	1.0	0.0	0.6
16:30	1.0	0.6	1.0	3.2	7.3	9.7	14.6	9.9	4.2	1.7	2.6	0.0	1.0
17:00	0.6	1.3	1.0	2.6	7.3	10.6	13.3	8.2	4.2	1.0	2.3	0.0	0.6
17:30	0.6	0.6	1.0	1.6	9.0	10.4	13.9	8.2	4.5	2.3	2.3	0.3	0.6
18:00	0.6	1.0	1.0	1.3	11.0	12.9	15.5	7.8	3.5	2.7	1.9	0.3	0.6
18:30	1.3	0.0	0.7	3.2	13.8	18.7	18.1	7.5	2.9	1.7	1.9	0.3	1.3
19:00	1.0	0.0	2.0	3.9	15.0	21.3	15.8	7.1	2.9	1.3	1.9	0.0	1.0
19:30	0.6	0.3	1.3	2.9	15.7	24.5	18.1	7.8	3.9	1.7	2.6	0.0	0.6
20:00	0.6	0.0	2.0	4.5	18.3	26.5	24.2	10.2	3.9	1.3	1.0	0.0	0.6
20:30	0.6	0.0	0.7	4.5	19.0	27.3	23.1	12.4	5.2	0.7	1.3	0.3	0.6
21:00	0.3	0.3	1.7	6.5	17.7	28.5	22.9	12.4	6.5	0.0	1.3	0.3	0.3
21:30	0.6	0.0	2.0	6.5	18.7	30.3	21.4	12.8	7.2	0.7	1.3	0.3	0.6
22:00	0.3	0.0	2.7	7.1	19.3	29.4	24.3	16.4	8.8	0.4	1.0	0.3	0.3
22:30	0.6	0.3	3.0	5.5	21.1	29.7	26.4	14.8	8.4	1.1	2.3	0.3	0.6
23:00	0.6	0.3	3.0	4.8	19.7	29.4	22.9	15.3	8.8	1.1	1.6	0.3	0.6
23:30	0.6	0.7	3.0	4.9	20.3	28.1	24.7	14.5	9.2	1.8	2.3	0.7	0.6
00:00	0.3	0.3	3.4	4.9	20.0	26.5	25.8	16.5	9.3	2.2	2.6	0.3	0.3
00:30	0.3	0.3	2.4	5.9	20.5	28.1	25.4	17.8	8.9	1.5	2.6	0.3	0.3
01:00	0.0	0.0	3.0	5.3	19.1	26.9	25.5	19.1	9.6	1.5	2.3	0.7	0.0
01:30	0.0	0.7	2.4	6.0	18.6	25.7	24.6	17.5	8.6	1.5	1.0	0.3	0.0
02:00	0.0	0.0	1.7	3.9	18.6	25.7	24.6	18.3	10.4	1.5	1.3	0.3	0.0
02:30	0.3	0.0	2.3	4.3	19.1	25.3	24.0	18.9	9.1	1.4	1.6	0.3	0.3
03:00	0.0	0.3	1.4	3.9	17.8	25.4	25.3	19.2	7.7	2.7	1.3	0.3	0.0
03:30	0.3	0.3	2.0	4.3	18.6	24.8	23.6	18.8	7.2	2.7	1.9	0.7	0.3
04:00	0.6	1.0	2.7	5.2	16.6	25.2	22.9	18.4	7.2	5.0	2.3	0.7	0.6
04:30	0.0	0.6	3.3	6.5	15.1	25.6	22.4	16.4	8.0	6.4	1.6	0.7	0.0
05:00	0.0	0.3	3.3	9.7	16.4	24.3	21.6	15.7	10.0	5.0	1.9	1.0	0.0
05:30	1.0	0.6	2.7	9.7	21.1	23.6	21.0	20.7	13.2	4.4	2.3	0.3	1.0
06:00	1.0	0.6	2.0	9.1	22.4	27.1	25.8	24.5	11.9	4.0	1.9	0.7	1.0
06:30	1.0	1.0	4.0	9.1	21.3	28.4	27.7	23.8	9.4	5.0	2.3	0.3	1.0
07:00	0.0	1.3	2.0	6.2	18.0	26.2	25.6	21.3	8.1	3.7	2.9	1.0	0.0
07:30	0.0	1.0	2.3	6.1	14.0	22.7	24.8	19.5	7.1	3.4	3.2	0.7	0.0
08:00	0.3	0.6	1.0	3.6	11.0	21.7	22.3	17.1	6.5	3.0	2.3	1.0	0.3
08:30	0.0	0.3	2.0	2.9	10.0	16.8	21.7	15.3	6.5	3.0	1.6	0.7	0.0
09:00	0.0	0.3	2.3	2.6	8.3	14.8	19.0	15.2	6.8	2.0	2.3	1.3	0.0
09:30	0.0	0.6	2.3	1.6	9.7	12.6	14.9	12.2	5.8	2.7	1.9	1.0	0.0
10:00	0.0	0.0	1.3	1.0	9.0	11.0	12.6	11.7	5.8	3.0	1.9	1.3	0.0
10:30	0.3	0.0	2.7	2.6	7.7	10.3	13.5	11.3	5.5	2.0	1.3	1.0	0.3
11:00	0.3	0.0	2.0	1.9	7.7	9.4	12.6	9.9	5.2	2.0	1.3	0.7	0.3
11:30	0.0	0.0	2.3	1.6	8.7	7.4	12.3	9.6	4.2	1.7	1.0	0.7	0.0
12:00	0.0	0.0	2.3	1.9	8.0	6.8	11.6	6.8	5.2	1.3	1.3	0.7	0.0
SREDNJA	0.4	0.4	2.1	4.2	13.9	19.3	19.6	13.5	6.6	2.2	1.8	0.5	0.4

NAPOMENA

Slučajevi kada se određena pojava nije javila i kada je relativna čestina 0 u tabeli su obojeni bijelom bojom.

1.2.2 Vidljivost duž piste, vidljivost u odnosu na visinu donje baze oblaka

Kada je vidljivost, odnosno preovlađujuća vidljivost ispod 1 milje, u METAR izvještajima je javlja grupa vidljivost na pisti (RVR - *Runaway Visual Range*). RVR predstavlja daljinu vidljivosti duž poletno-sletne staze (PSS) koju pilot ima u završnom prilaženju, odnosno sletanju.

Relativna čestina (%) pojave horizontalne vidljivosti duž piste posmatrano sa praga 18 i horizontalne vidljivosti za određene vrijednosti vertikalne vidljivosti i visine donje baze najnižeg sloja oblaka, kada je više od polovine neba prekriveno oblacima (BKN i OVC) , prikazana je po mjesecima u Tabeli 20. Vidljivost duž piste iz suprotnog pravca, tj. sa praga 38 predstavljena je po mjesecima u Tabeli 21.

Tabela 20. Relativna čestina (%) pojave RVR/vidljivosti (m) i/ili visine (ft) donje baze najnižeg sloja oblaka količine BKN ili OVC ispod zadatih vrijednosti u zadatim terminima (prag 18) (ICAO Model A)

ICAO Model A

Aerodrom: Podgorica (LYPG) Mjesec: I JANUAR Period: 2013. - 2022.
 Uk. broj osmatranja: 14650 PSS (Prag): 18
 Latituda: 42° 21' 34" N Longituda: 19° 15' 7" E Elevacija: 141 ft

Vrijeme (UTC)	RVR/Hs*					VIS/Hs*			
	<50	<200	<350	<550	<1500	<800	<1500	<3000	<8000
	/	/	<100	<200	<300	<200	<500	<1000	<2000
00:00	0.0	0.0	0.0	1.1	2.8	2.8	3.2	8.1	25.8
00:30	0.0	0.0	0.3	0.7	2.4	2.7	3.8	7.2	25.4
01:00	0.0	0.0	0.0	0.3	1.7	2.1	4.5	7.2	25.5
01:30	0.0	0.0	0.0	0.3	2.4	2.0	4.8	7.8	24.6
02:00	0.0	0.0	0.0	0.3	2.4	2.0	4.1	7.8	24.6
02:30	0.0	0.0	0.0	0.7	2.8	2.4	4.2	8.7	24.0
03:00	0.0	0.0	0.0	0.3	2.0	2.0	4.4	9.2	25.3
03:30	0.0	0.0	0.0	0.7	2.4	2.4	4.5	9.9	23.6
04:00	0.0	0.0	0.0	0.6	1.3	1.9	3.2	8.7	22.9
04:30	0.0	0.0	0.3	1.0	1.9	1.6	3.9	8.8	22.4
05:00	0.0	0.0	0.0	0.3	2.3	2.6	4.2	9.0	21.6
05:30	0.0	0.0	0.0	0.6	2.3	1.6	3.9	9.1	21.0
06:00	0.0	0.0	0.0	0.6	1.9	2.6	4.8	9.4	25.8
06:30	0.0	0.0	0.3	0.6	3.2	2.3	4.8	11.6	27.7
07:00	0.0	0.3	0.6	0.6	2.3	1.9	4.5	10.4	25.6
07:30	0.0	0.0	0.3	0.6	1.0	0.6	4.2	8.7	24.8
08:00	0.0	0.3	0.3	0.6	1.0	1.0	3.9	8.1	22.3
08:30	0.0	0.0	0.6	0.6	1.3	1.0	2.6	6.8	21.7
09:00	0.0	0.0	0.3	0.3	0.6	0.6	1.6	5.5	19.0
09:30	0.0	0.0	0.3	0.3	0.3	0.3	1.0	4.5	14.9
10:00	0.0	0.0	0.0	0.3	0.6	0.3	1.3	3.9	12.6
10:30	0.0	0.0	0.0	0.3	0.6	0.3	1.6	2.9	13.5
11:00	0.0	0.0	0.0	0.0	0.6	0.0	1.3	3.5	12.6
11:30	0.0	0.0	0.0	0.0	0.6	0.0	1.3	2.3	12.3
12:00	0.0	0.0	0.0	0.0	0.3	0.0	1.0	3.5	11.6
12:30	0.0	0.0	0.0	0.0	1.0	0.0	1.0	3.5	11.9
13:00	0.0	0.0	0.0	0.0	0.3	0.3	1.0	3.5	11.3
13:30	0.0	0.0	0.0	0.0	0.6	0.6	1.0	2.6	12.9
14:00	0.0	0.0	0.0	0.0	0.6	0.6	0.6	2.6	14.1
14:30	0.0	0.0	0.0	0.0	0.6	0.6	0.6	2.9	14.8
15:00	0.0	0.0	0.0	0.0	0.3	0.3	1.0	2.9	15.5
15:30	0.0	0.0	0.0	0.3	0.3	0.3	1.0	3.2	16.8
16:00	0.0	0.0	0.0	0.3	0.3	0.3	1.3	3.2	15.8
16:30	0.0	0.0	0.0	0.3	0.6	0.6	1.0	2.9	14.6
17:00	0.0	0.0	0.0	0.3	1.0	0.6	1.0	3.2	13.3
17:30	0.0	0.0	0.0	0.6	1.3	0.6	1.3	3.9	13.9
18:00	0.0	0.0	0.0	0.3	1.3	0.6	2.6	4.5	15.5
18:30	0.0	0.0	0.3	0.3	1.6	1.6	3.2	4.9	18.1
19:00	0.0	0.0	0.3	1.0	1.6	1.0	2.6	4.5	15.8
19:30	0.0	0.0	0.6	1.0	1.3	1.3	2.3	5.5	18.1
20:00	0.0	0.0	0.3	0.6	1.0	1.0	2.6	5.8	24.2
20:30	0.0	0.0	0.3	0.3	1.0	1.0	3.6	5.8	23.1
21:00	0.0	0.0	0.3	0.3	1.6	1.0	3.2	6.5	22.9
21:30	0.0	0.3	0.3	0.6	1.3	1.6	2.6	5.5	21.4
22:00	0.0	0.0	0.3	0.6	1.6	1.6	2.6	5.2	24.3
22:30	0.0	0.0	0.3	0.7	1.7	1.7	3.1	5.5	26.4
23:00	0.0	0.0	0.0	0.7	1.7	1.4	2.7	6.5	22.9
23:30	0.0	0.0	0.7	1.0	2.1	2.1	2.7	7.2	24.7
SREDNJA	0.0	0.0	0.2	0.5	1.4	1.2	2.6	5.9	19.6

NAPOMENA	*Uključeni podaci o vertikalnoj vidljivosti. Slučajevi kada se određena pojava nije javila i kada je relativna čestina 0 u tabeli su obojeni bijelom bojom.
-----------------	--

ICAO Model A

Aerodrom: Podgorica (LYPG)

Mjesec: II FEBRUAR

Period: 2013. - 2022.

Uk. broj osmatranja: 13194

PSS (Prag): 18

Latituda: 42° 21' 34" N

Longituda: 19° 15' 7" E

Elevacija: 141 ft

RELATIVNA ČESTINA (%) POJAVE RVR/VIDLJIVOSTI (m) I/ILI VISINE (ft) DONJE BAZE NAJNIŽEG SLOJA OBLAKA KOLIČINE BKN ILI OVC ISPOD ZADATIH VRIJEDNOSTI U ZADA TIM TERMINIMA									
Vrijeme (UTC)	RVR/Hs*					VIS/Hs*			
	<50	<200	<350	<550	<1500	<800	<1500	<3000	<8000
	/	/	<100	<200	<300	<200	<500	<1000	<2000
00:00	0.0	0.0	0.4	0.8	4.3	2.8	4.3	7.1	16.5
00:30	0.0	0.0	0.0	1.2	2.4	2.4	4.0	6.7	17.8
01:00	0.0	0.0	0.0	1.2	2.8	2.0	2.8	6.8	19.1
01:30	0.0	0.0	0.0	1.6	2.8	2.0	3.2	6.3	17.5
02:00	0.0	0.0	0.0	1.2	2.0	1.6	3.2	6.7	18.3
02:30	0.0	0.0	0.4	1.2	2.0	2.4	3.6	5.6	18.9
03:00	0.0	0.0	0.0	0.0	1.6	2.8	2.8	6.0	19.2
03:30	0.0	0.0	0.0	0.0	1.2	1.2	2.8	5.6	18.8
04:00	0.0	0.0	0.0	0.4	1.8	1.1	2.8	6.4	18.4
04:30	0.0	0.0	0.4	1.1	2.5	1.8	2.9	5.4	16.4
05:00	0.0	0.0	0.4	1.4	2.9	2.5	2.5	6.4	15.7
05:30	0.0	0.0	0.0	1.4	1.8	3.2	4.3	8.2	20.7
06:00	0.0	0.0	0.4	1.4	1.8	2.1	5.3	9.9	24.5
06:30	0.0	0.0	0.4	0.7	1.8	1.1	3.5	9.6	23.8
07:00	0.0	0.0	0.4	0.4	0.4	0.7	1.8	6.7	21.3
07:30	0.0	0.0	0.0	0.4	0.4	0.7	1.1	4.3	19.5
08:00	0.0	0.0	0.0	0.0	0.4	0.7	1.1	2.5	17.1
08:30	0.0	0.0	0.0	0.0	0.0	0.4	0.7	2.1	15.3
09:00	0.0	0.0	0.0	0.0	0.0	0.0	0.4	1.1	15.2
09:30	0.0	0.0	0.0	0.0	0.0	0.0	0.0	1.4	12.2
10:00	0.0	0.0	0.0	0.0	0.0	0.0	0.0	1.4	11.7
10:30	0.0	0.0	0.0	0.0	0.0	0.0	0.0	1.4	11.3
11:00	0.0	0.0	0.0	0.0	0.0	0.0	0.0	1.1	9.9
11:30	0.0	0.0	0.0	0.0	0.0	0.0	0.4	0.7	9.6
12:00	0.0	0.0	0.0	0.0	0.0	0.0	0.0	1.4	6.8
12:30	0.0	0.0	0.0	0.0	0.4	0.4	0.7	1.1	9.2
13:00	0.0	0.0	0.0	0.0	0.0	0.0	0.7	1.1	8.9
13:30	0.0	0.0	0.0	0.0	0.0	0.0	0.4	1.4	9.2
14:00	0.0	0.0	0.0	0.0	0.4	0.0	0.7	1.4	8.9
14:30	0.0	0.0	0.0	0.0	0.4	0.0	0.7	1.1	8.2
15:00	0.0	0.0	0.0	0.0	0.4	0.4	0.7	1.8	9.2
15:30	0.0	0.0	0.0	0.0	0.0	0.0	1.1	2.8	9.2
16:00	0.0	0.0	0.0	0.0	0.4	0.0	0.7	2.1	8.5
16:30	0.0	0.0	0.0	0.0	0.4	0.0	0.7	2.1	9.9
17:00	0.0	0.0	0.0	0.0	0.0	0.0	1.1	2.5	8.2
17:30	0.0	0.0	0.0	0.0	0.4	0.4	1.1	2.5	8.2
18:00	0.0	0.0	0.0	0.0	0.4	0.7	1.4	2.1	7.8
18:30	0.0	0.0	0.0	0.0	1.4	1.1	1.8	2.5	7.5
19:00	0.0	0.0	0.4	0.4	0.7	0.7	2.1	3.2	7.1
19:30	0.0	0.0	0.4	0.7	1.4	0.7	1.8	2.8	7.8
20:00	0.0	0.0	0.0	1.1	1.4	1.4	2.5	3.5	10.2
20:30	0.0	0.0	0.4	1.1	1.4	1.1	2.1	3.2	12.4
21:00	0.0	0.0	0.4	1.1	2.1	1.8	2.8	3.9	12.4
21:30	0.0	0.0	0.4	1.4	2.1	1.4	3.2	3.6	12.8
22:00	0.0	0.4	0.7	1.4	2.5	2.5	3.2	3.2	16.4
22:30	0.0	0.0	0.4	0.8	2.3	2.3	3.1	3.1	14.8
23:00	0.0	0.0	0.4	1.6	3.1	2.7	4.3	5.5	15.3
23:30	0.0	0.0	0.4	1.2	3.1	3.1	3.9	5.5	14.5
SREDNJA	0.0	0.0	0.1	0.5	1.2	1.1	1.9	3.8	13.5

NAPOMENA	*Uključeni podaci o vertikalnoj vidljivosti.
	Slučajevi kada se određena pojava nije javila i kada je relativna čestina 0 u tabeli su obojeni bijelom bojom.

ICAO Model A

Aerodrom: Podgorica (LYPG)

Mjesec: III MART

Period: 2013. - 2022.

Uk. broj osmatranja: 14425

PSS (Prag): 18

Latituda: 42° 21' 34" N

Longituda: 19° 15' 7" E

Elevacija: 141 ft

RELATIVNA ČESTINA (%) POJAVE RVR/VIDLJIVOSTI (m) I/ILI VISINE (ft) DONJE BAZE NAJNIŽEG SLOJA OBLAKA KOLIČINE BKN ILI OVC ISPOD ZADATIH VRIJEDNOSTI U ZADA TIM TERMINIMA									
Vrijeme (UTC)	RVR/Hs*					VIS/Hs*			
	<50	<200	<350	<550	<1500	<800	<1500	<3000	<8000
	/	/	<100	<200	<300	<200	<500	<1000	<2000
00:00	0.0	0.0	0.0	0.0	0.0	0.0	0.0	1.1	9.3
00:30	0.0	0.0	0.0	0.0	0.0	0.0	0.0	1.5	8.9
01:00	0.0	0.0	0.0	0.4	0.7	0.4	0.4	1.9	9.6
01:30	0.0	0.0	0.0	0.4	1.1	0.4	0.7	1.9	8.6
02:00	0.0	0.0	0.0	0.4	0.4	0.4	0.4	1.9	10.4
02:30	0.0	0.0	0.0	0.0	0.4	0.4	0.4	1.5	9.1
03:00	0.0	0.0	0.0	0.4	0.7	0.4	0.7	2.2	7.7
03:30	0.0	0.0	0.0	0.4	0.4	0.4	0.4	0.7	7.2
04:00	0.0	0.0	0.3	0.3	0.7	0.3	0.7	0.7	7.2
04:30	0.0	0.0	0.3	0.6	0.6	0.6	0.6	1.0	8.0
05:00	0.0	0.0	0.0	0.3	0.6	0.6	1.0	1.6	10.0
05:30	0.0	0.0	0.0	0.0	0.6	0.3	1.0	1.6	13.2
06:00	0.0	0.0	0.0	0.6	1.0	0.3	1.3	2.6	11.9
06:30	0.0	0.0	0.0	0.0	0.3	0.3	0.6	2.6	9.4
07:00	0.0	0.0	0.0	0.0	0.3	0.3	0.3	1.9	8.1
07:30	0.0	0.0	0.0	0.0	0.0	0.0	0.3	1.6	7.1
08:00	0.0	0.0	0.0	0.0	0.0	0.0	0.3	1.0	6.5
08:30	0.0	0.0	0.0	0.0	0.0	0.0	0.3	1.0	6.5
09:00	0.0	0.0	0.0	0.0	0.0	0.0	0.3	1.3	6.8
09:30	0.0	0.0	0.0	0.0	0.0	0.0	0.0	1.0	5.8
10:00	0.0	0.0	0.0	0.0	0.0	0.0	0.0	1.0	5.8
10:30	0.0	0.0	0.0	0.0	0.0	0.0	0.0	0.6	5.5
11:00	0.0	0.0	0.0	0.0	0.0	0.0	0.0	0.6	5.2
11:30	0.0	0.0	0.0	0.0	0.0	0.0	0.0	0.6	4.2
12:00	0.0	0.0	0.0	0.0	0.0	0.0	0.0	0.3	5.2
12:30	0.0	0.0	0.0	0.0	0.0	0.0	0.0	0.0	4.5
13:00	0.0	0.0	0.0	0.0	0.0	0.0	0.0	0.0	5.5
13:30	0.0	0.0	0.0	0.0	0.0	0.0	0.0	0.3	5.2
14:00	0.0	0.0	0.0	0.0	0.0	0.0	0.0	0.3	5.5
14:30	0.0	0.0	0.0	0.0	0.0	0.0	0.0	1.0	5.2
15:00	0.0	0.0	0.0	0.0	0.0	0.0	0.0	0.6	4.8
15:30	0.0	0.0	0.0	0.0	0.0	0.0	0.0	0.6	3.6
16:00	0.0	0.0	0.0	0.0	0.0	0.0	0.0	1.0	4.8
16:30	0.0	0.0	0.0	0.0	0.0	0.0	0.0	0.6	4.2
17:00	0.0	0.0	0.0	0.0	0.0	0.0	0.0	1.0	4.2
17:30	0.0	0.0	0.0	0.0	0.0	0.0	0.0	0.6	4.5
18:00	0.0	0.0	0.0	0.0	0.0	0.0	0.0	0.6	3.5
18:30	0.0	0.0	0.0	0.0	0.0	0.0	0.0	0.6	2.9
19:00	0.0	0.0	0.0	0.0	0.0	0.0	0.0	0.6	2.9
19:30	0.0	0.0	0.0	0.0	0.0	0.0	0.0	0.6	3.9
20:00	0.0	0.0	0.0	0.0	0.0	0.0	0.0	0.6	3.9
20:30	0.0	0.0	0.0	0.0	0.0	0.0	0.0	0.6	5.2
21:00	0.0	0.0	0.0	0.0	0.0	0.0	0.0	0.6	6.5
21:30	0.0	0.0	0.0	0.0	0.0	0.0	0.0	0.3	7.2
22:00	0.0	0.0	0.0	0.0	0.3	0.0	0.0	0.7	8.8
22:30	0.0	0.0	0.0	0.4	0.7	0.4	0.7	1.1	8.4
23:00	0.0	0.0	0.0	0.7	0.7	0.4	0.7	1.5	8.8
23:30	0.0	0.0	0.0	0.0	0.4	0.0	0.4	1.1	9.2
SREDNJA	0.0	0.0	0.0	0.1	0.2	0.1	0.2	1.0	6.6

NAPOMENA	* Uključeni podaci o vertikalnoj vidljivosti.
	Slučajevi kada se određena pojava nije javila i kada je relativna čestina 0 u tabeli su obojeni bijelom bojom.

ICAO Model A

Aerodrom: Podgorica (LYPG)

Mjesec: IV APRIL

Period: 2013. - 2022.

Uk. broj osmatranja: 14103

PSS (Prag): 18

Latituda: 42° 21' 34" N

Longituda: 19° 15' 7" E

Elevacija: 141 ft

RELATIVNA ČESTINA (%) POJAVE RVR/VIDLJIVOSTI (m) I/ILI VISINE (ft) DONJE BAZE NAJNIŽEG SLOJA OBLAKA KOLIČINE BKN ILI OVC ISPOD ZADATAH VRIJEDNOSTI U ZADATAKIM TERMINIMA									
Vrijeme (UTC)	RVR/Hs*					VIS/Hs*			
	<50	<200	<350	<550	<1500	<800	<1500	<3000	<8000
	/	/	<100	<200	<300	<200	<500	<1000	<2000
00:00	0.0	0.0	0.0	0.4	0.4	0.4	0.4	0.4	2.2
00:30	0.0	0.0	0.0	0.0	0.0	0.0	0.0	0.4	1.5
01:00	0.0	0.0	0.0	0.0	0.0	0.4	0.4	0.4	1.5
01:30	0.0	0.0	0.0	0.0	0.0	0.0	0.4	0.4	1.5
02:00	0.0	0.0	0.0	0.0	0.0	0.0	0.0	0.4	1.5
02:30	0.0	0.0	0.0	0.0	0.0	0.3	0.3	0.3	1.4
03:00	0.0	0.0	0.0	0.0	0.0	0.0	0.0	0.3	2.7
03:30	0.0	0.0	0.0	0.0	0.0	0.0	0.3	0.3	2.7
04:00	0.0	0.0	0.0	0.3	0.3	0.3	0.7	1.0	5.0
04:30	0.0	0.0	0.3	0.3	0.7	0.0	0.3	0.7	6.4
05:00	0.0	0.0	0.0	0.0	0.0	0.0	0.0	0.0	5.0
05:30	0.0	0.0	0.0	0.0	0.0	0.0	0.0	0.0	4.4
06:00	0.0	0.0	0.0	0.0	0.0	0.0	0.0	0.0	4.0
06:30	0.0	0.0	0.0	0.0	0.0	0.0	0.0	0.0	5.0
07:00	0.0	0.0	0.0	0.0	0.0	0.0	0.0	0.0	3.7
07:30	0.0	0.0	0.0	0.0	0.0	0.0	0.0	0.3	3.4
08:00	0.0	0.0	0.0	0.0	0.0	0.0	0.0	0.0	3.0
08:30	0.0	0.0	0.0	0.0	0.0	0.0	0.0	0.0	3.0
09:00	0.0	0.0	0.0	0.0	0.0	0.0	0.0	0.0	2.0
09:30	0.0	0.0	0.0	0.0	0.0	0.0	0.0	0.0	2.7
10:00	0.0	0.0	0.0	0.0	0.0	0.0	0.0	0.0	3.0
10:30	0.0	0.0	0.0	0.0	0.0	0.0	0.0	0.0	2.0
11:00	0.0	0.0	0.0	0.0	0.0	0.0	0.0	0.0	2.0
11:30	0.0	0.0	0.0	0.0	0.0	0.0	0.0	0.0	1.7
12:00	0.0	0.0	0.0	0.0	0.0	0.0	0.0	0.0	1.3
12:30	0.0	0.0	0.0	0.0	0.0	0.0	0.0	0.0	1.7
13:00	0.0	0.0	0.0	0.0	0.0	0.0	0.0	0.0	1.3
13:30	0.0	0.0	0.0	0.0	0.0	0.0	0.0	0.0	1.3
14:00	0.0	0.0	0.0	0.0	0.0	0.0	0.0	0.0	1.0
14:30	0.0	0.0	0.0	0.0	0.0	0.0	0.0	0.0	1.3
15:00	0.0	0.0	0.0	0.0	0.0	0.0	0.0	0.0	1.0
15:30	0.0	0.0	0.0	0.0	0.0	0.0	0.0	0.0	2.3
16:00	0.0	0.0	0.0	0.0	0.0	0.0	0.0	0.0	2.0
16:30	0.0	0.0	0.0	0.0	0.0	0.0	0.0	0.0	1.7
17:00	0.0	0.0	0.0	0.0	0.0	0.0	0.0	0.0	1.0
17:30	0.0	0.0	0.0	0.0	0.0	0.0	0.0	0.0	2.3
18:00	0.0	0.0	0.0	0.0	0.0	0.0	0.0	0.0	2.7
18:30	0.0	0.0	0.0	0.0	0.0	0.0	0.0	0.0	1.7
19:00	0.0	0.0	0.0	0.0	0.0	0.0	0.0	0.0	1.3
19:30	0.0	0.0	0.0	0.0	0.0	0.0	0.0	0.3	1.7
20:00	0.0	0.0	0.0	0.0	0.0	0.0	0.0	0.0	1.3
20:30	0.0	0.0	0.0	0.0	0.0	0.0	0.0	0.0	0.7
21:00	0.0	0.0	0.0	0.0	0.0	0.0	0.0	0.0	0.0
21:30	0.0	0.0	0.0	0.0	0.0	0.0	0.0	0.0	0.7
22:00	0.0	0.0	0.0	0.0	0.0	0.0	0.0	0.0	0.4
22:30	0.0	0.0	0.0	0.0	0.0	0.0	0.0	0.0	1.1
23:00	0.0	0.0	0.0	0.0	0.0	0.0	0.0	0.4	1.1
23:30	0.0	0.0	0.0	0.4	0.4	0.4	0.4	0.7	1.8
SREDNJA	0.0	0.0	0.0	0.0	0.0	0.0	0.1	0.1	2.2

NAPOMENA	*Uključeni podaci o vertikalnoj vidljivosti. Slučajevi kada se određena pojava nije javila i kada je relativna čestina 0 u tabeli su obojeni bijelom bojom.
-----------------	--

ICAO Model A

Aerodrom: Podgorica (LYPG)

Mjesec: V MAJ

Period: 2013. - 2022.

Uk. broj osmatranja: 14834

PSS (Prag): 18

Latituda: 42° 21' 34" N

Longituda: 19° 15' 7" E

Elevacija: 141 ft

RELATIVNA ČESTINA (%) POJAVE RVR/VIDLJIVOSTI (m) I/ILI VISINE (ft) DONJE BAZE NAJNIŽEG SLOJA OBLAKA KOLIČINE BKN ILI OVC ISPOD ZADATIH VRIJEDNOSTI U ZADATIM TERMINIMA									
Vrijeme (UTC)	RVR/Hs*					VIS/Hs*			
	<50	<200	<350	<550	<1500	<800	<1500	<3000	<8000
	/	/	<100	<200	<300	<200	<500	<1000	<2000
00:00	0.0	0.0	0.0	0.0	0.0	0.0	0.0	0.0	2.6
00:30	0.0	0.0	0.0	0.0	0.0	0.0	0.3	0.3	2.6
01:00	0.0	0.0	0.0	0.0	0.0	0.0	0.3	0.3	2.3
01:30	0.0	0.0	0.0	0.0	0.0	0.0	0.0	0.0	1.0
02:00	0.0	0.0	0.0	0.0	0.0	0.0	0.0	0.0	1.3
02:30	0.0	0.0	0.0	0.0	0.0	0.0	0.0	0.0	1.6
03:00	0.0	0.0	0.0	0.0	0.0	0.0	0.3	0.3	1.3
03:30	0.0	0.0	0.0	0.3	0.3	0.3	0.3	0.6	1.9
04:00	0.0	0.0	0.0	0.3	0.3	0.3	0.3	0.3	2.3
04:30	0.0	0.0	0.0	0.0	0.0	0.0	0.0	0.0	1.6
05:00	0.0	0.0	0.0	0.0	0.0	0.0	0.0	0.0	1.9
05:30	0.0	0.0	0.0	0.0	0.0	0.0	0.0	0.3	2.3
06:00	0.0	0.0	0.0	0.0	0.0	0.0	0.0	0.0	1.9
06:30	0.0	0.0	0.0	0.0	0.0	0.0	0.0	0.3	2.3
07:00	0.0	0.0	0.0	0.0	0.0	0.0	0.0	0.6	2.9
07:30	0.0	0.0	0.0	0.0	0.0	0.0	0.0	0.6	3.2
08:00	0.0	0.0	0.0	0.0	0.0	0.0	0.0	0.3	2.3
08:30	0.0	0.0	0.0	0.0	0.0	0.0	0.0	0.0	1.6
09:00	0.0	0.0	0.0	0.0	0.0	0.0	0.0	0.0	2.3
09:30	0.0	0.0	0.0	0.0	0.0	0.0	0.0	0.0	1.9
10:00	0.0	0.0	0.0	0.0	0.0	0.0	0.0	0.0	1.9
10:30	0.0	0.0	0.0	0.0	0.0	0.0	0.0	0.0	1.3
11:00	0.0	0.0	0.0	0.0	0.0	0.0	0.0	0.0	1.3
11:30	0.0	0.0	0.0	0.0	0.0	0.0	0.0	0.0	1.0
12:00	0.0	0.0	0.0	0.0	0.0	0.0	0.0	0.0	1.3
12:30	0.0	0.0	0.0	0.0	0.0	0.0	0.0	0.0	1.0
13:00	0.0	0.0	0.0	0.0	0.0	0.0	0.0	0.0	1.3
13:30	0.0	0.0	0.0	0.0	0.0	0.0	0.0	0.0	1.6
14:00	0.0	0.0	0.0	0.0	0.0	0.0	0.0	0.0	1.3
14:30	0.0	0.0	0.0	0.0	0.0	0.0	0.0	0.0	2.3
15:00	0.0	0.0	0.0	0.0	0.0	0.0	0.0	0.0	1.6
15:30	0.0	0.0	0.0	0.0	0.0	0.0	0.0	0.0	1.3
16:00	0.0	0.0	0.0	0.0	0.0	0.0	0.0	0.0	1.0
16:30	0.0	0.0	0.0	0.0	0.0	0.0	0.0	0.0	2.6
17:00	0.0	0.0	0.0	0.0	0.0	0.0	0.0	0.0	2.3
17:30	0.0	0.0	0.0	0.0	0.0	0.0	0.0	0.0	2.3
18:00	0.0	0.0	0.0	0.0	0.0	0.0	0.0	0.0	1.9
18:30	0.0	0.0	0.0	0.0	0.0	0.0	0.0	0.0	1.9
19:00	0.0	0.0	0.0	0.0	0.0	0.0	0.0	0.0	1.9
19:30	0.0	0.0	0.0	0.0	0.0	0.0	0.0	0.0	2.6
20:00	0.0	0.0	0.0	0.0	0.0	0.3	0.3	0.3	1.0
20:30	0.0	0.0	0.0	0.3	0.3	0.3	0.3	0.3	1.3
21:00	0.0	0.0	0.0	0.3	0.3	0.3	0.3	0.3	1.3
21:30	0.0	0.0	0.0	0.0	0.0	0.0	0.0	0.0	1.3
22:00	0.0	0.0	0.0	0.0	0.0	0.0	0.0	0.0	1.0
22:30	0.0	0.0	0.0	0.0	0.0	0.0	0.0	0.3	2.3
23:00	0.0	0.0	0.0	0.0	0.3	0.0	0.3	0.3	1.6
23:30	0.0	0.0	0.0	0.0	0.0	0.0	0.0	0.0	2.3
SREDNJA	0.0	0.0	0.0	0.0	0.0	0.0	0.1	0.1	1.8

NAPOMENA	*Uključeni podaci o vertikalnoj vidljivosti. Slučajevi kada se određena pojava nije javila i kada je relativna čestina 0 u tabeli su obojeni bijelom bojom.
-----------------	--

ICAO Model A

Aerodrom: Podgorica (LYPG)

Mjesec: VI JUN

Period: 2013. - 2022.

Uk. broj osmatranja: 14315

PSS (Prag): 18

Latituda: 42° 21' 34" N

Longituda: 19° 15' 7" E

Elevacija: 141 ft

RELATIVNA ČESTINA (%) POJAVE RVR/VIDLJIVOSTI (m) I/ILI VISINE (ft) DONJE BAZE NAJNIŽEG SLOJA OBLAKA KOLIČINE BKN ILI OVC ISPOD ZADATIH VRIJEDNOSTI U ZADATIM TERMINIMA									
Vrijeme (UTC)	RVR/Hs*					VIS/Hs*			
	<50	<200	<350	<550	<1500	<800	<1500	<3000	<8000
	/	/	<100	<200	<300	<200	<500	<1000	<2000
00:00	0.0	0.0	0.0	0.0	0.0	0.0	0.0	0.0	0.3
00:30	0.0	0.0	0.0	0.0	0.0	0.0	0.0	0.0	0.3
01:00	0.0	0.0	0.0	0.0	0.0	0.0	0.0	0.0	0.7
01:30	0.0	0.0	0.0	0.0	0.0	0.0	0.0	0.0	0.3
02:00	0.0	0.0	0.0	0.0	0.0	0.0	0.0	0.0	0.3
02:30	0.0	0.0	0.0	0.0	0.0	0.0	0.0	0.3	0.3
03:00	0.0	0.0	0.0	0.0	0.0	0.0	0.0	0.0	0.3
03:30	0.0	0.0	0.0	0.0	0.0	0.0	0.0	0.0	0.7
04:00	0.0	0.0	0.0	0.0	0.0	0.0	0.0	0.3	0.7
04:30	0.0	0.0	0.0	0.0	0.0	0.0	0.0	0.0	0.7
05:00	0.0	0.0	0.0	0.0	0.0	0.0	0.0	0.0	1.0
05:30	0.0	0.0	0.0	0.0	0.0	0.0	0.0	0.0	0.3
06:00	0.0	0.0	0.0	0.0	0.0	0.0	0.0	0.0	0.7
06:30	0.0	0.0	0.0	0.0	0.0	0.0	0.0	0.0	0.3
07:00	0.0	0.0	0.0	0.0	0.0	0.0	0.0	0.0	1.0
07:30	0.0	0.0	0.0	0.0	0.0	0.0	0.0	0.0	0.7
08:00	0.0	0.0	0.0	0.0	0.0	0.0	0.0	0.0	1.0
08:30	0.0	0.0	0.0	0.0	0.0	0.0	0.0	0.0	0.7
09:00	0.0	0.0	0.0	0.0	0.0	0.0	0.3	0.7	1.3
09:30	0.0	0.0	0.0	0.0	0.0	0.0	0.0	0.0	1.0
10:00	0.0	0.0	0.0	0.0	0.0	0.0	0.0	0.0	1.3
10:30	0.0	0.0	0.0	0.0	0.0	0.0	0.0	0.0	1.0
11:00	0.0	0.0	0.0	0.0	0.0	0.0	0.0	0.0	0.7
11:30	0.0	0.0	0.0	0.0	0.0	0.0	0.0	0.0	0.7
12:00	0.0	0.0	0.0	0.0	0.0	0.0	0.0	0.0	0.7
12:30	0.0	0.0	0.0	0.0	0.0	0.0	0.0	0.0	0.7
13:00	0.0	0.0	0.0	0.0	0.0	0.0	0.0	0.0	0.3
13:30	0.0	0.0	0.0	0.0	0.0	0.0	0.0	0.0	0.3
14:00	0.0	0.0	0.0	0.0	0.0	0.0	0.0	0.0	0.3
14:30	0.0	0.0	0.0	0.0	0.0	0.0	0.0	0.0	0.7
15:00	0.0	0.0	0.0	0.0	0.0	0.0	0.0	0.0	1.0
15:30	0.0	0.0	0.0	0.0	0.0	0.0	0.0	0.0	0.3
16:00	0.0	0.0	0.0	0.0	0.0	0.0	0.0	0.0	0.0
16:30	0.0	0.0	0.0	0.0	0.0	0.0	0.0	0.0	0.0
17:00	0.0	0.3	0.3	0.3	0.3	0.0	0.0	0.0	0.0
17:30	0.0	0.0	0.0	0.0	0.0	0.0	0.0	0.0	0.3
18:00	0.0	0.0	0.0	0.0	0.0	0.0	0.3	0.3	0.3
18:30	0.0	0.0	0.0	0.0	0.0	0.0	0.0	0.0	0.3
19:00	0.0	0.0	0.0	0.0	0.0	0.0	0.0	0.0	0.0
19:30	0.0	0.0	0.0	0.0	0.0	0.0	0.0	0.0	0.0
20:00	0.0	0.0	0.0	0.0	0.0	0.0	0.0	0.0	0.0
20:30	0.0	0.0	0.0	0.0	0.0	0.0	0.0	0.0	0.3
21:00	0.0	0.0	0.0	0.0	0.0	0.0	0.0	0.0	0.3
21:30	0.0	0.0	0.0	0.0	0.0	0.0	0.0	0.0	0.3
22:00	0.0	0.0	0.0	0.0	0.0	0.0	0.0	0.0	0.3
22:30	0.0	0.0	0.0	0.0	0.0	0.0	0.0	0.0	0.3
23:00	0.0	0.0	0.0	0.0	0.0	0.0	0.0	0.0	0.3
23:30	0.0	0.0	0.0	0.0	0.0	0.0	0.0	0.0	0.7
SREDNJA	0.0	0.0	0.0	0.0	0.0	0.0	0.0	0.0	0.5

NAPOMENA	<p>*Uključeni podaci o vertikalnoj vidljivosti.</p> <p>Slučajevi kada se određena pojava nije javila i kada je relativna čestina 0 u tabeli su obojeni bijelom bojom.</p>
-----------------	---

ICAO Model A

Aerodrom: Podgorica (LYPG)

Mjesec: VII JUL

Period: 2013. - 2022.

Uk. broj osmatranja: 14817

PSS (Prag): 18

Latituda: 42° 21' 34" N

Longituda: 19° 15' 7" E

Elevacija: 141 ft

RELATIVNA ČESTINA (%) POJAVE RVR/VIDLJIVOSTI (m) I/ILI VISINE (ft) DONJE BAZE NAJNIŽEG SLOJA OBLAKA KOLIČINE BKN ILI OVC ISPOD ZADATIH VRIJEDNOSTI U ZADATIM TERMINIMA									
Vrijeme (UTC)	RVR/Hs*					VIS/Hs*			
	<50	<200	<350	<550	<1500	<800	<1500	<3000	<8000
	/	/	<100	<200	<300	<200	<500	<1000	<2000
00:00	0.0	0.0	0.0	0.0	0.0	0.0	0.0	0.0	0.3
00:30	0.0	0.0	0.0	0.0	0.0	0.0	0.0	0.0	0.3
01:00	0.0	0.0	0.0	0.0	0.0	0.0	0.0	0.0	0.0
01:30	0.0	0.0	0.0	0.0	0.0	0.0	0.0	0.0	0.0
02:00	0.0	0.0	0.0	0.0	0.0	0.0	0.0	0.0	0.0
02:30	0.0	0.0	0.0	0.0	0.0	0.0	0.0	0.0	0.3
03:00	0.0	0.0	0.0	0.0	0.0	0.0	0.0	0.0	0.0
03:30	0.0	0.0	0.0	0.0	0.0	0.0	0.0	0.0	0.3
04:00	0.0	0.0	0.0	0.0	0.0	0.0	0.0	0.0	0.6
04:30	0.0	0.0	0.0	0.0	0.0	0.0	0.0	0.0	0.0
05:00	0.0	0.0	0.0	0.0	0.0	0.0	0.0	0.0	0.0
05:30	0.0	0.0	0.0	0.0	0.0	0.0	0.0	0.0	1.0
06:00	0.0	0.0	0.0	0.0	0.0	0.0	0.0	0.3	1.0
06:30	0.0	0.0	0.0	0.0	0.0	0.0	0.0	0.0	1.0
07:00	0.0	0.0	0.0	0.0	0.0	0.0	0.0	0.0	0.0
07:30	0.0	0.0	0.0	0.0	0.0	0.0	0.0	0.0	0.0
08:00	0.0	0.0	0.0	0.0	0.0	0.0	0.0	0.0	0.3
08:30	0.0	0.0	0.0	0.0	0.0	0.0	0.0	0.0	0.0
09:00	0.0	0.0	0.0	0.0	0.0	0.0	0.0	0.0	0.0
09:30	0.0	0.0	0.0	0.0	0.0	0.0	0.0	0.0	0.0
10:00	0.0	0.0	0.0	0.0	0.0	0.0	0.0	0.0	0.0
10:30	0.0	0.0	0.0	0.0	0.0	0.0	0.0	0.0	0.3
11:00	0.0	0.0	0.0	0.0	0.0	0.0	0.0	0.0	0.3
11:30	0.0	0.0	0.0	0.0	0.0	0.0	0.0	0.0	0.0
12:00	0.0	0.0	0.0	0.0	0.0	0.0	0.0	0.0	0.0
12:30	0.0	0.0	0.0	0.0	0.0	0.0	0.0	0.0	0.0
13:00	0.0	0.0	0.0	0.0	0.0	0.0	0.0	0.0	0.0
13:30	0.0	0.0	0.0	0.0	0.0	0.0	0.0	0.3	0.3
14:00	0.0	0.0	0.0	0.0	0.0	0.0	0.0	0.0	0.3
14:30	0.0	0.0	0.0	0.0	0.0	0.0	0.0	0.0	0.0
15:00	0.0	0.0	0.0	0.0	0.0	0.0	0.0	0.0	0.6
15:30	0.0	0.0	0.0	0.0	0.0	0.0	0.0	0.0	0.3
16:00	0.0	0.0	0.0	0.0	0.0	0.0	0.0	0.0	0.6
16:30	0.0	0.0	0.0	0.0	0.0	0.0	0.0	0.0	1.0
17:00	0.0	0.0	0.0	0.0	0.0	0.0	0.0	0.0	0.6
17:30	0.0	0.0	0.0	0.0	0.0	0.0	0.0	0.0	0.6
18:00	0.0	0.0	0.0	0.0	0.0	0.0	0.0	0.0	0.6
18:30	0.0	0.0	0.0	0.0	0.0	0.0	0.0	0.0	1.3
19:00	0.0	0.0	0.0	0.0	0.0	0.0	0.0	0.0	1.0
19:30	0.0	0.0	0.0	0.0	0.0	0.0	0.0	0.0	0.6
20:00	0.0	0.0	0.0	0.0	0.0	0.0	0.0	0.0	0.6
20:30	0.0	0.0	0.0	0.0	0.0	0.0	0.0	0.0	0.6
21:00	0.0	0.0	0.0	0.0	0.0	0.0	0.0	0.0	0.3
21:30	0.0	0.0	0.0	0.0	0.0	0.0	0.0	0.0	0.6
22:00	0.0	0.0	0.0	0.0	0.0	0.0	0.0	0.0	0.3
22:30	0.0	0.0	0.0	0.0	0.0	0.0	0.0	0.0	0.6
23:00	0.0	0.0	0.0	0.0	0.0	0.0	0.0	0.0	0.6
23:30	0.0	0.0	0.0	0.0	0.0	0.0	0.0	0.0	0.6
SREDNJA	0.0	0.0	0.0	0.0	0.0	0.0	0.0	0.0	0.4

NAPOMENA	*Uključeni podaci o vertikalnoj vidljivosti.
	Slučajevi kada se određena pojava nije javila i kada je relativna čestina 0 u tabeli su obojeni bijelom bojom.

ICAO Model A

Aerodrom: Podgorica (LYPG)

Mjesec: VIII AVGUST

Period: 2013. - 2022.

Uk. broj osmatranja: 14836

PSS (Prag): 18

Latituda: 42° 21' 34" N

Longituda: 19° 15' 7" E

Elevacija: 141 ft

RELATIVNA ČESTINA (%) POJAVE RVR/VIDLJIVOSTI (m) I/ILI VISINE (ft) DONJE BAZE NAJNIŽEG SLOJA OBLAKA KOLIČINE BKN ILI OVC ISPOD ZADATI H VRIJEDNOSTI U ZADATI M TERMINIMA									
Vrijeme (UTC)	RVR/Hs*					VIS/Hs*			
	<50	<200	<350	<550	<1500	<800	<1500	<3000	<8000
	/	/	<100	<200	<300	<200	<500	<1000	<2000
00:00	0.0	0.0	0.0	0.0	0.0	0.0	0.0	0.0	0.3
00:30	0.0	0.0	0.0	0.0	0.0	0.0	0.0	0.0	0.3
01:00	0.0	0.0	0.0	0.0	0.0	0.0	0.0	0.0	0.0
01:30	0.0	0.0	0.0	0.0	0.0	0.0	0.0	0.3	0.7
02:00	0.0	0.0	0.0	0.0	0.0	0.0	0.0	0.0	0.0
02:30	0.0	0.0	0.0	0.0	0.0	0.0	0.0	0.0	0.0
03:00	0.0	0.0	0.0	0.0	0.0	0.0	0.0	0.0	0.3
03:30	0.0	0.0	0.0	0.0	0.0	0.0	0.0	0.3	0.3
04:00	0.0	0.0	0.0	0.0	0.0	0.0	0.0	0.0	1.0
04:30	0.0	0.0	0.0	0.0	0.0	0.0	0.0	0.0	0.6
05:00	0.0	0.0	0.0	0.0	0.0	0.0	0.0	0.0	0.3
05:30	0.0	0.0	0.0	0.0	0.0	0.0	0.0	0.0	0.6
06:00	0.0	0.0	0.0	0.0	0.0	0.0	0.0	0.3	0.6
06:30	0.0	0.0	0.0	0.0	0.0	0.0	0.0	0.0	1.0
07:00	0.0	0.0	0.0	0.0	0.0	0.0	0.0	0.0	1.3
07:30	0.0	0.0	0.0	0.0	0.0	0.0	0.0	0.0	1.0
08:00	0.0	0.0	0.0	0.0	0.0	0.0	0.0	0.0	0.6
08:30	0.0	0.0	0.0	0.0	0.0	0.0	0.0	0.0	0.3
09:00	0.0	0.0	0.0	0.0	0.0	0.0	0.0	0.3	0.3
09:30	0.0	0.0	0.0	0.0	0.0	0.0	0.0	0.0	0.6
10:00	0.0	0.0	0.0	0.0	0.0	0.0	0.0	0.0	0.0
10:30	0.0	0.0	0.0	0.0	0.0	0.0	0.0	0.0	0.0
11:00	0.0	0.0	0.0	0.0	0.0	0.0	0.0	0.0	0.0
11:30	0.0	0.0	0.0	0.0	0.0	0.0	0.0	0.0	0.0
12:00	0.0	0.0	0.0	0.0	0.0	0.0	0.0	0.0	0.0
12:30	0.0	0.0	0.0	0.0	0.0	0.0	0.0	0.0	0.3
13:00	0.0	0.0	0.0	0.0	0.0	0.0	0.3	0.3	0.6
13:30	0.0	0.0	0.0	0.0	0.0	0.0	0.0	0.0	0.3
14:00	0.0	0.0	0.0	0.0	0.0	0.0	0.0	0.0	0.3
14:30	0.0	0.0	0.0	0.0	0.0	0.0	0.0	0.0	0.0
15:00	0.0	0.0	0.0	0.0	0.0	0.0	0.0	0.0	0.0
15:30	0.0	0.0	0.0	0.0	0.0	0.0	0.0	0.0	0.3
16:00	0.0	0.0	0.0	0.0	0.0	0.0	0.0	0.0	0.6
16:30	0.0	0.0	0.0	0.0	0.0	0.0	0.0	0.0	0.6
17:00	0.0	0.0	0.0	0.0	0.0	0.0	0.3	0.6	1.3
17:30	0.0	0.0	0.0	0.0	0.0	0.0	0.0	0.0	0.6
18:00	0.0	0.0	0.0	0.0	0.0	0.0	0.0	0.0	1.0
18:30	0.0	0.0	0.0	0.0	0.0	0.0	0.0	0.0	0.0
19:00	0.0	0.0	0.0	0.0	0.0	0.0	0.0	0.0	0.0
19:30	0.0	0.0	0.0	0.0	0.0	0.0	0.0	0.0	0.3
20:00	0.0	0.0	0.0	0.0	0.0	0.0	0.0	0.0	0.0
20:30	0.0	0.0	0.0	0.0	0.0	0.0	0.0	0.0	0.0
21:00	0.0	0.0	0.0	0.0	0.0	0.0	0.0	0.0	0.3
21:30	0.0	0.0	0.0	0.0	0.0	0.0	0.0	0.0	0.0
22:00	0.0	0.0	0.0	0.0	0.0	0.0	0.0	0.0	0.0
22:30	0.0	0.0	0.0	0.0	0.0	0.0	0.0	0.0	0.3
23:00	0.0	0.0	0.0	0.0	0.0	0.0	0.3	0.3	0.3
23:30	0.0	0.0	0.0	0.0	0.0	0.0	0.0	0.0	0.7
SREDNJA	0.0	0.0	0.0	0.0	0.0	0.0	0.0	0.1	0.4

NAPOMENA	*Uključeni podaci o vertikalnoj vidljivosti. Slučajevi kada se određena pojava nije javila i kada je relativna čestina 0 u tabeli su obojeni bijelom bojom.
-----------------	--

ICAO Model A

Aerodrom: Podgorica (LYPG)

Mjesec: IX SEPTEMBAR

Period: 2013. - 2022.

Uk. broj osmatranja: 14352

PSS (Prag): 18

Latituda: 42° 21' 34" N

Longituda: 19° 15' 7" E

Elevacija: 141 ft

RELATIVNA ČESTINA (%) POJAVE RVR/VIDLJIVOSTI (m) I/ILI VISINE (ft) DONJE BAZE NAJNIŽEG SLOJA OBLAKA KOLIČINE BKN ILI OVC ISPOD ZADATIH VRIJEDNOSTI U ZADATIM TERMINIMA									
Vrijeme (UTC)	RVR/Hs*					VIS/Hs*			
	<50	<200	<350	<550	<1500	<800	<1500	<3000	<8000
	/	/	<100	<200	<300	<200	<500	<1000	<2000
00:00	0.0	0.0	0.0	0.0	0.0	0.0	0.0	0.0	3.4
00:30	0.0	0.0	0.0	0.0	0.0	0.0	0.0	0.0	2.4
01:00	0.0	0.0	0.0	0.0	0.0	0.0	0.0	0.0	3.0
01:30	0.0	0.0	0.0	0.0	0.0	0.0	0.0	0.0	2.4
02:00	0.0	0.0	0.0	0.0	0.3	0.0	0.0	0.3	1.7
02:30	0.0	0.0	0.0	0.0	0.0	0.0	0.0	0.3	2.3
03:00	0.0	0.0	0.0	0.0	0.3	0.0	0.0	0.3	1.4
03:30	0.0	0.0	0.0	0.0	0.3	0.0	0.3	0.3	2.0
04:00	0.0	0.0	0.0	0.0	0.3	0.3	0.3	0.3	2.7
04:30	0.0	0.0	0.0	0.0	0.3	0.3	0.3	0.3	3.3
05:00	0.0	0.0	0.0	0.0	0.0	0.3	0.3	0.7	3.3
05:30	0.0	0.0	0.0	0.0	0.0	0.0	0.0	0.0	2.7
06:00	0.0	0.0	0.0	0.0	0.0	0.0	0.0	0.3	2.0
06:30	0.0	0.0	0.0	0.0	0.0	0.0	0.0	0.0	4.0
07:00	0.0	0.0	0.0	0.0	0.0	0.0	0.0	0.0	2.0
07:30	0.0	0.0	0.0	0.0	0.0	0.0	0.0	0.3	2.3
08:00	0.0	0.0	0.0	0.0	0.0	0.0	0.0	0.3	1.0
08:30	0.0	0.0	0.0	0.0	0.0	0.0	0.0	0.0	2.0
09:00	0.0	0.0	0.0	0.0	0.0	0.0	0.0	0.0	2.3
09:30	0.0	0.0	0.0	0.0	0.0	0.0	0.0	0.3	2.3
10:00	0.0	0.0	0.0	0.0	0.0	0.0	0.0	0.0	1.3
10:30	0.0	0.0	0.0	0.0	0.0	0.3	0.3	0.3	2.7
11:00	0.0	0.0	0.0	0.0	0.0	0.0	0.3	0.3	2.0
11:30	0.0	0.0	0.0	0.0	0.0	0.0	0.0	0.3	2.3
12:00	0.0	0.0	0.0	0.0	0.0	0.0	0.0	0.3	2.3
12:30	0.0	0.0	0.0	0.0	0.0	0.0	0.0	0.0	2.0
13:00	0.0	0.0	0.0	0.0	0.0	0.0	0.0	0.7	1.7
13:30	0.0	0.0	0.0	0.0	0.0	0.0	0.0	0.0	1.0
14:00	0.0	0.0	0.0	0.0	0.0	0.0	0.0	0.3	2.0
14:30	0.0	0.0	0.0	0.0	0.0	0.0	0.0	0.3	1.3
15:00	0.0	0.0	0.0	0.0	0.0	0.0	0.0	0.3	2.0
15:30	0.0	0.0	0.0	0.0	0.0	0.0	0.0	0.3	2.0
16:00	0.0	0.0	0.0	0.0	0.0	0.0	0.0	0.3	1.7
16:30	0.0	0.0	0.0	0.0	0.0	0.0	0.0	0.3	1.0
17:00	0.0	0.0	0.0	0.0	0.0	0.0	0.0	0.0	1.0
17:30	0.0	0.0	0.0	0.0	0.0	0.0	0.0	0.0	1.0
18:00	0.0	0.0	0.0	0.0	0.0	0.0	0.0	0.0	1.0
18:30	0.0	0.0	0.0	0.0	0.0	0.0	0.0	0.0	0.7
19:00	0.0	0.0	0.0	0.0	0.0	0.0	0.0	0.0	2.0
19:30	0.0	0.0	0.0	0.0	0.0	0.0	0.0	0.0	1.3
20:00	0.0	0.0	0.0	0.0	0.0	0.0	0.0	0.3	2.0
20:30	0.0	0.0	0.0	0.0	0.0	0.0	0.0	0.0	0.7
21:00	0.0	0.0	0.0	0.0	0.0	0.0	0.3	0.3	1.7
21:30	0.0	0.0	0.0	0.0	0.0	0.0	0.3	0.3	2.0
22:00	0.0	0.0	0.0	0.0	0.0	0.0	0.3	0.7	2.7
22:30	0.0	0.0	0.0	0.0	0.0	0.0	0.0	0.3	3.0
23:00	0.0	0.0	0.0	0.0	0.0	0.0	0.0	0.0	3.0
23:30	0.0	0.0	0.0	0.0	0.0	0.0	0.0	0.3	3.0
SREDNJA	0.0	0.0	0.0	0.0	0.0	0.0	0.1	0.2	2.1

NAPOMENA	*Uključeni podaci o vertikalnoj vidljivosti.
	Slučajevi kada se određena pojava nije javila i kada je relativna čestina 0 u tabeli su obojeni bijelom bojom.

ICAO Model A

Aerodrom: Podgorica (LYPG)

Mjesec: X OKTOBAR

Period: 2013. - 2022.

Uk. broj osmatranja: 14815

PSS (Prag): 18

Latituda: 42° 21' 34" N

Longituda: 19° 15' 7" E

Elevacija: 141 ft

RELATIVNA ČESTINA (%) POJAVE RVR/VIDLJIVOSTI (m) I/ILI VISINE (ft) DONJE BAZE NAJNIŽEG SLOJA OBLAKA KOLIČINE BKN ILI OVC ISPOD ZADATIH VRIJEDNOSTI U ZADATIM TERMINIMA									
Vrijeme (UTC)	RVR/Hs*					VIS/Hs*			
	<50	<200	<350	<550	<1500	<800	<1500	<3000	<8000
	/	/	<100	<200	<300	<200	<500	<1000	<2000
00:00	0.0	0.0	0.0	0.0	0.3	0.0	0.0	1.0	4.9
00:30	0.0	0.0	0.0	0.0	0.3	0.0	0.0	1.3	5.9
01:00	0.0	0.0	0.0	0.0	0.0	0.0	0.0	0.7	5.3
01:30	0.0	0.0	0.0	0.0	0.0	0.0	0.0	0.3	6.0
02:00	0.0	0.0	0.0	0.0	0.3	0.0	0.7	1.0	3.9
02:30	0.0	0.0	0.0	0.0	0.3	0.3	0.7	1.3	4.3
03:00	0.0	0.0	0.0	0.0	0.3	0.3	0.7	1.3	3.9
03:30	0.0	0.0	0.0	0.0	0.0	0.3	0.7	1.6	4.3
04:00	0.0	0.0	0.0	0.0	0.3	1.0	1.0	1.3	5.2
04:30	0.0	0.0	0.0	0.0	0.3	1.3	1.3	1.6	6.5
05:00	0.0	0.0	0.0	0.0	0.3	1.3	1.3	2.3	10.0
05:30	0.0	0.0	0.0	0.0	0.3	1.6	1.9	3.2	9.7
06:00	0.0	0.0	0.0	0.0	0.3	1.0	1.3	2.6	9.1
06:30	0.0	0.0	0.0	0.0	0.0	0.3	0.3	1.3	9.1
07:00	0.0	0.0	0.0	0.0	0.0	0.0	0.3	0.6	6.2
07:30	0.0	0.0	0.0	0.0	0.0	0.0	0.0	0.3	6.1
08:00	0.0	0.0	0.0	0.0	0.0	0.0	0.0	0.3	3.6
08:30	0.0	0.0	0.0	0.0	0.0	0.0	0.0	0.3	2.9
09:00	0.0	0.0	0.0	0.0	0.0	0.0	0.0	0.3	2.6
09:30	0.0	0.0	0.0	0.0	0.0	0.0	0.0	0.0	1.6
10:00	0.0	0.0	0.0	0.0	0.0	0.0	0.0	0.0	1.0
10:30	0.0	0.0	0.0	0.0	0.0	0.0	0.0	0.0	2.6
11:00	0.0	0.0	0.0	0.0	0.0	0.0	0.0	0.3	1.9
11:30	0.0	0.0	0.0	0.0	0.0	0.0	0.0	0.6	1.6
12:00	0.0	0.0	0.0	0.0	0.0	0.0	0.0	0.0	1.9
12:30	0.0	0.0	0.0	0.0	0.0	0.0	0.0	0.0	1.9
13:00	0.0	0.0	0.0	0.0	0.0	0.0	0.0	0.0	1.0
13:30	0.0	0.0	0.0	0.0	0.0	0.0	0.0	0.0	3.2
14:00	0.0	0.0	0.0	0.0	0.0	0.0	0.0	0.0	1.9
14:30	0.0	0.0	0.0	0.0	0.0	0.0	0.0	0.0	2.9
15:00	0.0	0.0	0.0	0.0	0.0	0.0	0.0	0.0	1.9
15:30	0.0	0.0	0.0	0.0	0.0	0.0	0.0	0.0	2.6
16:00	0.0	0.0	0.0	0.0	0.0	0.0	0.0	0.0	3.2
16:30	0.0	0.0	0.0	0.0	0.0	0.0	0.0	0.0	3.2
17:00	0.0	0.0	0.0	0.0	0.0	0.0	0.0	0.3	2.6
17:30	0.0	0.0	0.0	0.0	0.0	0.0	0.0	0.0	1.6
18:00	0.0	0.0	0.0	0.0	0.0	0.0	0.0	0.0	1.3
18:30	0.0	0.0	0.0	0.0	0.0	0.0	0.0	0.0	3.2
19:00	0.0	0.0	0.0	0.0	0.0	0.0	0.0	0.0	3.9
19:30	0.0	0.0	0.0	0.0	0.3	0.0	0.0	0.3	2.9
20:00	0.0	0.0	0.0	0.0	0.3	0.0	0.0	0.3	4.5
20:30	0.0	0.0	0.0	0.3	0.3	0.3	0.3	0.6	4.5
21:00	0.0	0.0	0.0	0.0	0.0	0.3	0.3	0.6	6.5
21:30	0.0	0.0	0.0	0.0	0.3	0.3	0.3	0.6	6.5
22:00	0.0	0.0	0.0	0.3	0.3	0.3	0.3	0.3	7.1
22:30	0.0	0.0	0.0	0.0	0.0	0.0	0.6	0.6	5.5
23:00	0.0	0.0	0.0	0.0	0.0	0.0	0.0	1.0	4.8
23:30	0.0	0.0	0.0	0.0	0.0	0.0	0.0	0.7	4.9
SREDNJA	0.0	0.0	0.0	0.0	0.1	0.2	0.2	0.6	4.2

NAPOMENA	*Uključeni podaci o vertikalnoj vidljivosti.
	Slučajevi kada se određena pojava nije javila i kada je relativna čestina 0 u tabeli su obojeni bijelom bojom.

ICAO Model A

Aerodrom: Podgorica (LYPG)

Mjesec: XI NOVEMBAR

Period: 2013. - 2022.

Uk. broj osmatranja: 14346

PSS (Prag): 18

Latituda: 42° 21' 34" N

Longituda: 19° 15' 7" E

Elevacija: 141 ft

RELATIVNA ČESTINA (%) POJAVE RVR/VIDLJIVOSTI (m) I/ILI VISINE (ft) DONJE BAZE NAJNIŽEG SLOJA OBLAKA KOLIČINE BKN ILI OVC ISPOD ZADATIH VRIJEDNOSTI U ZADATIM TERMINIMA									
Vrijeme (UTC)	RVR/Hs*					VIS/Hs*			
	<50	<200	<350	<550	<1500	<800	<1500	<3000	<8000
	/	/	<100	<200	<300	<200	<500	<1000	<2000
00:00	0.0	0.0	0.0	1.0	1.3	1.7	2.7	4.7	20.0
00:30	0.0	0.0	0.0	0.3	2.0	1.0	2.3	4.7	20.5
01:00	0.0	0.0	0.0	0.7	1.3	0.7	2.7	5.4	19.1
01:30	0.0	0.0	0.3	1.4	1.7	0.7	3.0	6.1	18.6
02:00	0.0	0.0	0.0	1.0	1.7	1.0	3.1	5.8	18.6
02:30	0.0	0.0	0.0	0.3	1.4	1.0	3.4	5.1	19.1
03:00	0.0	0.0	0.3	0.3	1.7	1.3	3.7	4.7	17.8
03:30	0.0	0.0	0.0	0.3	1.0	1.4	2.7	3.7	18.6
04:00	0.0	0.0	0.0	0.3	1.7	1.7	2.7	2.7	16.6
04:30	0.0	0.0	0.0	0.3	1.7	2.0	2.7	3.4	15.1
05:00	0.0	0.0	0.0	1.0	1.3	1.3	2.3	3.7	16.4
05:30	0.0	0.0	0.0	0.3	1.7	1.7	3.4	6.0	21.1
06:00	0.0	0.0	0.0	1.0	2.3	2.0	4.7	8.4	22.4
06:30	0.0	0.0	0.0	0.7	0.7	0.7	2.0	4.7	21.3
07:00	0.0	0.0	0.0	0.0	0.7	0.7	1.7	4.0	18.0
07:30	0.0	0.0	0.0	0.0	0.3	0.3	0.7	2.7	14.0
08:00	0.0	0.0	0.0	0.0	0.3	0.0	0.0	2.3	11.0
08:30	0.0	0.0	0.0	0.0	0.0	0.0	0.3	1.3	10.0
09:00	0.0	0.0	0.0	0.0	0.0	0.0	0.3	0.7	8.3
09:30	0.0	0.0	0.0	0.0	0.0	0.0	0.0	0.7	9.7
10:00	0.0	0.0	0.0	0.0	0.0	0.0	0.0	0.7	9.0
10:30	0.0	0.0	0.0	0.0	0.0	0.0	0.0	1.0	7.7
11:00	0.0	0.0	0.0	0.0	0.0	0.0	0.0	1.0	7.7
11:30	0.0	0.0	0.0	0.0	0.0	0.0	0.0	1.0	8.7
12:00	0.0	0.0	0.0	0.0	0.0	0.0	0.0	1.0	8.0
12:30	0.0	0.0	0.0	0.0	0.0	0.0	0.0	0.7	8.4
13:00	0.0	0.0	0.0	0.0	0.0	0.0	0.0	0.7	8.3
13:30	0.0	0.0	0.0	0.0	0.0	0.0	0.0	0.3	6.7
14:00	0.0	0.0	0.0	0.0	0.0	0.0	0.0	0.0	6.7
14:30	0.0	0.0	0.0	0.0	0.0	0.0	0.0	0.3	7.3
15:00	0.0	0.0	0.0	0.0	0.0	0.0	0.0	0.7	6.0
15:30	0.0	0.0	0.0	0.0	0.0	0.0	0.3	0.7	7.0
16:00	0.0	0.0	0.0	0.0	0.3	0.0	0.0	0.7	7.0
16:30	0.0	0.0	0.0	0.3	0.3	0.3	0.3	1.7	7.3
17:00	0.0	0.0	0.0	0.0	0.3	0.3	1.0	1.7	7.3
17:30	0.0	0.0	0.0	0.0	0.3	0.0	0.3	1.7	9.0
18:00	0.0	0.0	0.0	0.0	1.0	0.7	1.0	2.0	11.0
18:30	0.0	0.0	0.0	0.7	1.7	1.7	2.0	2.0	13.8
19:00	0.0	0.0	0.0	0.0	1.0	1.7	2.0	3.0	15.0
19:30	0.0	0.0	0.0	0.7	1.7	2.0	2.3	2.7	15.7
20:00	0.0	0.0	0.0	0.3	1.3	1.0	2.0	3.3	18.3
20:30	0.0	0.0	0.3	0.7	1.0	2.0	2.3	4.0	19.0
21:00	0.0	0.0	0.0	0.3	0.7	1.0	2.0	3.0	17.7
21:30	0.0	0.0	0.0	0.0	0.7	1.0	1.7	3.0	18.7
22:00	0.0	0.0	0.0	0.0	1.0	0.7	2.0	4.3	19.3
22:30	0.0	0.0	0.0	0.3	0.7	1.0	1.3	3.7	21.1
23:00	0.0	0.0	0.0	0.7	1.7	1.3	1.7	4.7	19.7
23:30	0.0	0.0	0.0	0.3	1.3	1.3	2.7	5.0	20.3
SREDNJA	0.0	0.0	0.0	0.3	0.8	0.7	1.4	2.8	13.9

NAPOMENA	*Uključeni podaci o vertikalnoj vidljivosti. Slučajevi kada se određena pojava nije javila i kada je relativna čestina 0 u tabeli su obojeni bijelom bojom.
-----------------	--

ICAO Model A

Aerodrom: Podgorica (LYPG)

Mjesec: XII DECEMBAR

Period: 2013. - 2022.

Uk. broj osmatranja: 14819

PSS (Prag): 18

Latituda: 42° 21' 34" N

Longituda: 19° 15' 7" E

Elevacija: 141 ft

RELATIVNA ČESTINA (%) POJAVE RVR/VIDLJIVOSTI (m) I/ILI VISINE (ft) DONJE BAZE NAJNIŽEG SLOJA OBLAKA KOLIČINE BKN ILI OVC ISPOD ZADATIH VRIJEDNOSTI U ZADATIM TERMINIMA									
Vrijeme (UTC)	RVR/Hs*					VIS/Hs*			
	<50	<200	<350	<550	<1500	<800	<1500	<3000	<8000
	/	/	<100	<200	<300	<200	<500	<1000	<2000
00:00	0.0	0.0	0.0	0.6	1.9	2.3	4.2	6.8	26.5
00:30	0.0	0.0	0.3	1.0	2.6	3.6	4.2	7.5	28.1
01:00	0.0	0.0	0.3	1.3	3.2	3.6	4.2	7.8	26.9
01:30	0.0	0.0	0.0	1.3	3.3	3.9	3.9	6.5	25.7
02:00	0.0	0.0	0.0	1.6	3.0	3.0	4.3	6.3	25.7
02:30	0.0	0.0	0.0	1.3	2.0	2.6	3.9	6.3	25.3
03:00	0.0	0.0	0.3	0.7	2.9	2.3	3.6	5.2	25.4
03:30	0.0	0.0	0.0	1.0	2.6	2.3	4.3	5.6	24.8
04:00	0.0	0.0	0.3	1.0	1.9	2.6	4.2	6.5	25.2
04:30	0.0	0.0	0.3	0.6	2.6	2.9	5.5	7.1	25.6
05:00	0.0	0.0	0.6	0.6	2.6	3.2	5.2	6.5	24.3
05:30	0.0	0.0	0.0	0.6	2.6	2.6	5.5	7.4	23.6
06:00	0.0	0.0	0.6	1.6	2.9	3.2	5.2	9.7	27.1
06:30	0.0	0.0	0.3	1.3	3.5	3.5	5.8	10.0	28.4
07:00	0.0	0.0	0.0	1.0	2.9	3.2	5.2	8.7	26.2
07:30	0.0	0.0	0.3	0.6	1.6	1.3	2.9	7.8	22.7
08:00	0.0	0.3	0.3	0.6	1.3	1.6	2.6	4.5	21.7
08:30	0.0	0.0	0.0	0.6	1.0	0.3	1.6	3.2	16.8
09:00	0.0	0.0	0.0	0.0	0.3	0.0	1.0	2.6	14.8
09:30	0.0	0.0	0.0	0.0	0.6	0.0	0.6	1.9	12.6
10:00	0.0	0.0	0.0	0.3	0.3	0.3	1.0	1.9	11.0
10:30	0.0	0.0	0.0	0.0	0.3	0.3	1.0	2.3	10.3
11:00	0.0	0.0	0.0	0.0	0.0	0.0	0.6	1.3	9.4
11:30	0.0	0.0	0.0	0.0	0.0	0.0	0.6	1.6	7.4
12:00	0.0	0.0	0.0	0.0	0.0	0.0	0.0	1.3	6.8
12:30	0.0	0.0	0.0	0.0	0.0	0.0	0.0	0.6	7.1
13:00	0.0	0.0	0.0	0.0	0.0	0.0	0.0	0.6	7.1
13:30	0.0	0.0	0.0	0.0	0.0	0.0	0.0	0.7	9.1
14:00	0.0	0.0	0.0	0.0	0.0	0.0	0.0	0.6	8.4
14:30	0.0	0.0	0.0	0.0	0.0	0.0	0.0	1.0	8.7
15:00	0.0	0.0	0.0	0.0	0.0	0.0	0.0	1.0	8.1
15:30	0.0	0.0	0.0	0.0	0.0	0.0	0.0	1.3	9.7
16:00	0.0	0.0	0.0	0.0	0.0	0.0	0.3	1.0	9.0
16:30	0.0	0.0	0.0	0.0	0.0	0.3	0.3	0.6	9.7
17:00	0.0	0.0	0.0	0.0	0.0	0.6	1.3	1.6	10.6
17:30	0.0	0.0	0.0	0.6	1.3	0.6	1.6	2.6	10.4
18:00	0.0	0.0	0.3	1.0	1.6	1.9	3.2	3.5	12.9
18:30	0.0	0.0	0.0	0.6	1.3	2.6	2.9	4.8	18.7
19:00	0.0	0.0	0.0	1.0	2.3	2.9	3.2	5.5	21.3
19:30	0.0	0.0	0.3	1.3	1.9	2.6	3.5	4.5	24.5
20:00	0.0	0.0	0.6	1.3	1.6	3.5	3.5	5.5	26.5
20:30	0.0	0.0	0.0	1.6	1.6	2.6	4.2	5.5	27.3
21:00	0.0	0.0	0.3	1.6	2.6	3.2	4.5	5.2	28.5
21:30	0.0	0.0	0.3	1.3	2.3	2.9	3.9	5.2	30.3
22:00	0.0	0.0	0.0	1.3	1.9	1.9	3.2	5.5	29.4
22:30	0.0	0.0	0.3	1.3	2.3	2.3	3.9	5.8	29.7
23:00	0.0	0.0	0.3	1.9	3.2	2.6	3.9	6.1	29.4
23:30	0.0	0.0	0.0	1.0	2.9	2.6	3.9	6.8	28.1
SREDNJA	0.0	0.0	0.1	0.7	1.5	1.7	2.7	4.4	19.3

NAPOMENA	*Uključeni podaci o vertikalnoj vidljivosti.
	Slučajevi kada se određena pojava nije javila i kada je relativna čestina 0 u tabeli su obojeni bijelom bojom.

Tabela 21. Relativna čestina (%) pojave RVR/vidljivosti (m) i/ili visine (ft) donje baze najnižeg sloja oblaka količine BKN ili OVC ispod zadatih vrijednosti u zadatim terminima (PSS 36)

ICAO Model A

Aerodrom: Podgorica (LYPG) Mjesec: I JANUAR Period: 2013. - 2022.
 Uk. broj osmatranja: 14650 PSS (Prag): 36
 Latituda: 42° 21' 34" N Longituda: 19° 15' 7" E Elevacija: 141 ft

RELATIVNA ČESTINA (%) POJAVE RVR/VIDLJIVOSTI (m) I/ILI VISINE (ft) DONJE BAZE NAJNIŽEG SLOJA OBLAKA KOLIČINE BKN ILI OVC ISPOD ZADATIH VRIJEDNOSTI U ZADATIM TERMINIMA									
Vrijeme (UTC)	RVR/Hs*					VIS/Hs*			
	<50	<200	<350	<550	<1500	<800	<1500	<3000	<8000
	/	/	<100	<200	<300	<200	<500	<1000	<2000
00:00	0.0	0.0	0.0	0.7	2.8	2.8	3.2	8.1	25.8
00:30	0.0	0.0	0.3	0.7	2.4	2.7	3.8	7.2	25.4
01:00	0.0	0.0	0.3	0.3	3.1	2.1	4.5	7.2	25.5
01:30	0.0	0.0	0.0	0.3	3.4	2.0	4.8	7.8	24.6
02:00	0.0	0.0	0.0	0.3	3.4	2.0	4.1	7.8	24.6
02:30	0.0	0.0	0.0	0.3	3.1	2.4	4.2	8.7	24.0
03:00	0.0	0.0	0.3	1.4	3.1	2.0	4.4	9.2	25.3
03:30	0.0	0.0	0.3	1.7	2.7	2.4	4.5	9.9	23.6
04:00	0.0	0.0	0.3	1.3	2.3	1.9	3.2	8.7	22.9
04:30	0.0	0.0	0.6	0.6	4.2	1.6	3.9	8.8	22.4
05:00	0.0	0.0	0.0	0.6	3.9	2.6	4.2	9.0	21.6
05:30	0.0	0.0	0.3	1.0	2.6	1.6	3.9	9.1	21.0
06:00	0.0	0.0	0.0	0.6	2.6	2.6	4.8	9.4	25.8
06:30	0.0	0.0	0.6	1.3	3.9	2.3	4.8	11.6	27.7
07:00	0.0	0.0	0.6	0.6	2.9	1.9	4.5	10.4	25.6
07:30	0.0	0.0	0.3	0.3	1.9	0.6	4.2	8.7	24.8
08:00	0.0	0.0	0.6	0.6	2.6	1.0	3.9	8.1	22.3
08:30	0.0	0.0	0.3	0.3	1.3	1.0	2.6	6.8	21.7
09:00	0.0	0.0	0.3	0.3	0.6	0.6	1.6	5.5	19.0
09:30	0.0	0.0	0.3	0.3	0.6	0.3	1.0	4.5	14.9
10:00	0.0	0.0	0.3	0.3	1.0	0.3	1.3	3.9	12.6
10:30	0.0	0.0	0.0	0.0	1.0	0.3	1.6	2.9	13.5
11:00	0.0	0.0	0.0	0.0	1.0	0.0	1.3	3.5	12.6
11:30	0.0	0.0	0.0	0.0	1.0	0.0	1.3	2.3	12.3
12:00	0.0	0.0	0.0	0.0	0.6	0.0	1.0	3.5	11.6
12:30	0.0	0.0	0.0	0.0	0.6	0.0	1.0	3.5	11.9
13:00	0.0	0.0	0.0	0.0	0.6	0.3	1.0	3.5	11.3
13:30	0.0	0.0	0.0	0.0	0.6	0.6	1.0	2.6	12.9
14:00	0.0	0.0	0.0	0.0	0.6	0.6	0.6	2.6	14.1
14:30	0.0	0.0	0.0	0.0	0.6	0.6	0.6	2.9	14.8
15:00	0.0	0.0	0.0	0.0	1.0	0.3	1.0	2.9	15.5
15:30	0.0	0.0	0.0	0.3	1.0	0.3	1.0	3.2	16.8
16:00	0.0	0.0	0.0	0.3	0.6	0.3	1.3	3.2	15.8
16:30	0.0	0.0	0.0	0.6	0.6	0.6	1.0	2.9	14.6
17:00	0.0	0.0	0.3	0.6	0.6	0.6	1.0	3.2	13.3
17:30	0.0	0.0	0.3	0.6	0.6	0.6	1.3	3.9	13.9
18:00	0.0	0.0	0.3	0.3	1.6	0.6	2.6	4.5	15.5
18:30	0.0	0.0	0.3	1.0	1.6	1.6	3.2	4.9	18.1
19:00	0.0	0.0	0.3	0.6	1.3	1.0	2.6	4.5	15.8
19:30	0.0	0.0	0.0	0.6	1.9	1.3	2.3	5.5	18.1
20:00	0.0	0.0	0.0	1.0	1.9	1.0	2.6	5.8	24.2
20:30	0.0	0.0	0.3	1.0	2.3	1.0	3.6	5.8	23.1
21:00	0.0	0.0	0.3	0.6	1.6	1.0	3.2	6.5	22.9
21:30	0.0	0.0	0.3	0.6	1.6	1.6	2.6	5.5	21.4
22:00	0.0	0.0	0.3	1.0	1.9	1.6	2.6	5.2	24.3
22:30	0.0	0.3	0.3	0.3	2.4	1.7	3.1	5.5	26.4
23:00	0.0	0.3	0.7	1.0	1.7	1.4	2.7	6.5	22.9
23:30	0.0	0.0	0.7	0.7	2.4	2.1	2.7	7.2	24.7
SREDNJA	0.0	0.0	0.2	0.5	1.8	1.2	2.6	5.9	19.6

NAPOMENA	*Uključeni podaci o vertikalnoj vidljivosti. Slučajevi kada se određena pojava nije javila i kada je relativna čestina 0 u tabeli su obojeni bijelom bojom.
-----------------	--

ICAO Model A

Aerodrom: Podgorica (LYPG)

Mjesec: II FEBRUAR

Period: 2013. - 2022.

Uk. broj osmatranja: 13194

PSS (Prag): 36

Latituda: 42° 21' 34" N

Longituda: 19° 15' 7" E

Elevacija: 141 ft

RELATIVNA ČESTINA (%) POJAVE RVR/VIDLJIVOSTI (m) I/ILI VISINE (ft) DONJE BAZE NAJNIŽEG SLOJA OBLAKA KOLIČINE BKN ILI OVC ISPOD ZADATIH VRIJEDNOSTI U ZADATIM TERMINIMA									
Vrijeme (UTC)	RVR/Hs*					VIS/Hs*			
	<50	<200	<350	<550	<1500	<800	<1500	<3000	<8000
	/	/	<100	<200	<300	<200	<500	<1000	<2000
00:00	0.0	0.0	0.4	2.0	2.8	2.8	4.3	7.1	16.5
00:30	0.0	0.0	0.0	0.8	3.2	2.4	4.0	6.7	17.8
01:00	0.0	0.0	0.0	0.4	1.6	2.0	2.8	6.8	19.1
01:30	0.0	0.0	0.0	1.2	2.8	2.0	3.2	6.3	17.5
02:00	0.0	0.0	0.4	1.2	2.8	1.6	3.2	6.7	18.3
02:30	0.0	0.0	0.0	0.4	2.8	2.4	3.6	5.6	18.9
03:00	0.0	0.0	0.0	0.4	2.8	2.8	2.8	6.0	19.2
03:30	0.0	0.0	0.0	0.0	2.0	1.2	2.8	5.6	18.8
04:00	0.0	0.0	0.4	1.1	2.1	1.1	2.8	6.4	18.4
04:30	0.0	0.0	0.7	1.4	3.6	1.8	2.9	5.4	16.4
05:00	0.0	0.0	0.4	1.1	2.5	2.5	2.5	6.4	15.7
05:30	0.0	0.0	0.4	1.8	2.9	3.2	4.3	8.2	20.7
06:00	0.0	0.0	1.1	1.4	2.8	2.1	5.3	9.9	24.5
06:30	0.0	0.0	0.7	1.1	2.5	1.1	3.5	9.6	23.8
07:00	0.0	0.0	0.4	0.4	0.7	0.7	1.8	6.7	21.3
07:30	0.0	0.0	0.0	0.4	0.4	0.7	1.1	4.3	19.5
08:00	0.0	0.0	0.0	0.0	0.4	0.7	1.1	2.5	17.1
08:30	0.0	0.0	0.0	0.0	0.0	0.4	0.7	2.1	15.3
09:00	0.0	0.0	0.0	0.0	0.0	0.0	0.4	1.1	15.2
09:30	0.0	0.0	0.0	0.0	0.0	0.0	0.0	1.4	12.2
10:00	0.0	0.0	0.0	0.0	0.0	0.0	0.0	1.4	11.7
10:30	0.0	0.0	0.0	0.0	0.0	0.0	0.0	1.4	11.3
11:00	0.0	0.0	0.0	0.0	0.0	0.0	0.0	1.1	9.9
11:30	0.0	0.0	0.0	0.0	0.0	0.0	0.4	0.7	9.6
12:00	0.0	0.0	0.0	0.0	0.0	0.0	0.0	1.4	6.8
12:30	0.0	0.0	0.0	0.0	0.4	0.4	0.7	1.1	9.2
13:00	0.0	0.0	0.0	0.0	0.4	0.0	0.7	1.1	8.9
13:30	0.0	0.0	0.0	0.0	0.0	0.0	0.4	1.4	9.2
14:00	0.0	0.0	0.0	0.0	0.0	0.0	0.7	1.4	8.9
14:30	0.0	0.0	0.0	0.0	0.4	0.0	0.7	1.1	8.2
15:00	0.0	0.0	0.0	0.0	0.4	0.4	0.7	1.8	9.2
15:30	0.0	0.0	0.0	0.0	0.7	0.0	1.1	2.8	9.2
16:00	0.0	0.0	0.0	0.0	0.4	0.0	0.7	2.1	8.5
16:30	0.0	0.0	0.0	0.0	0.4	0.0	0.7	2.1	9.9
17:00	0.0	0.0	0.0	0.4	1.1	0.0	1.1	2.5	8.2
17:30	0.0	0.0	0.0	0.0	1.1	0.4	1.1	2.5	8.2
18:00	0.0	0.0	0.0	0.4	1.4	0.7	1.4	2.1	7.8
18:30	0.0	0.0	0.0	0.7	1.8	1.1	1.8	2.5	7.5
19:00	0.0	0.0	0.0	1.1	1.4	0.7	2.1	3.2	7.1
19:30	0.0	0.0	0.4	0.7	1.8	0.7	1.8	2.8	7.8
20:00	0.0	0.0	0.0	0.4	1.4	1.4	2.5	3.5	10.2
20:30	0.0	0.0	0.4	1.1	1.8	1.1	2.1	3.2	12.4
21:00	0.0	0.0	0.0	1.1	2.1	1.8	2.8	3.9	12.4
21:30	0.0	0.0	0.4	1.8	2.8	1.4	3.2	3.6	12.8
22:00	0.0	0.0	0.4	1.8	2.9	2.5	3.2	3.2	16.4
22:30	0.0	0.0	0.4	1.2	2.7	2.3	3.1	3.1	14.8
23:00	0.0	0.0	0.0	1.6	3.9	2.7	4.3	5.5	15.3
23:30	0.0	0.0	0.8	1.6	3.5	3.1	3.9	5.5	14.5
SREDNJA	0.0	0.0	0.2	0.6	1.4	1.1	1.9	3.8	13.5

NAPOMENA *Uključeni podaci o vertikalnoj vidljivosti. Slučajevi kada se određena pojava nije javila i kada je relativna čestina 0 u tabeli su obojeni bijelom bojom.

ICAO Model A

Aerodrom: Podgorica (LYPG)

Mjesec: III MART

Period: 2013. - 2022.

Uk. broj osmatranja: 14425

PSS (Prag): 36

Latituda: 42° 21' 34" N

Longituda: 19° 15' 7" E

Elevacija: 141 ft

RELATIVNA ČESTINA (%) POJAVE RVR/VIDLJIVOSTI (m) I/ILI VISINE (ft) DONJE BAZE NAJNIŽEG SLOJA OBLAKA KOLIČINE BKN ILI OVC ISPOD ZADATIH VRIJEDNOSTI U ZADA TIM TERMINIMA									
Vrijeme (UTC)	RVR/Hs*					VIS/Hs*			
	<50	<200	<350	<550	<1500	<800	<1500	<3000	<8000
	/	/	<100	<200	<300	<200	<500	<1000	<2000
00:00	0.0	0.0	0.0	0.0	0.4	0.0	0.0	1.1	9.3
00:30	0.0	0.0	0.0	0.0	0.4	0.0	0.0	1.5	8.9
01:00	0.0	0.0	0.0	0.0	1.1	0.4	0.4	1.9	9.6
01:30	0.0	0.0	0.0	0.4	0.7	0.4	0.7	1.9	8.6
02:00	0.0	0.0	0.0	0.4	0.4	0.4	0.4	1.9	10.4
02:30	0.0	0.0	0.0	0.4	0.4	0.4	0.4	1.5	9.1
03:00	0.0	0.0	0.0	0.4	0.7	0.4	0.7	2.2	7.7
03:30	0.0	0.0	0.0	0.4	0.4	0.4	0.4	0.7	7.2
04:00	0.0	0.0	0.0	0.7	0.7	0.3	0.7	0.7	7.2
04:30	0.0	0.0	0.3	0.6	0.6	0.6	0.6	1.0	8.0
05:00	0.0	0.3	0.3	0.6	1.3	0.6	1.0	1.6	10.0
05:30	0.0	0.0	0.3	0.3	1.0	0.3	1.0	1.6	13.2
06:00	0.0	0.0	0.0	0.6	1.0	0.3	1.3	2.6	11.9
06:30	0.0	0.0	0.0	0.0	0.6	0.3	0.6	2.6	9.4
07:00	0.0	0.0	0.0	0.3	0.3	0.3	0.3	1.9	8.1
07:30	0.0	0.0	0.0	0.0	0.0	0.0	0.3	1.6	7.1
08:00	0.0	0.0	0.0	0.0	0.0	0.0	0.3	1.0	6.5
08:30	0.0	0.0	0.0	0.0	0.0	0.0	0.3	1.0	6.5
09:00	0.0	0.0	0.0	0.0	0.0	0.0	0.3	1.3	6.8
09:30	0.0	0.0	0.0	0.0	0.0	0.0	0.0	1.0	5.8
10:00	0.0	0.0	0.0	0.0	0.0	0.0	0.0	1.0	5.8
10:30	0.0	0.0	0.0	0.0	0.0	0.0	0.0	0.6	5.5
11:00	0.0	0.0	0.0	0.0	0.0	0.0	0.0	0.6	5.2
11:30	0.0	0.0	0.0	0.0	0.0	0.0	0.0	0.6	4.2
12:00	0.0	0.0	0.0	0.0	0.0	0.0	0.0	0.3	5.2
12:30	0.0	0.0	0.0	0.0	0.0	0.0	0.0	0.0	4.5
13:00	0.0	0.0	0.0	0.0	0.0	0.0	0.0	0.0	5.5
13:30	0.0	0.0	0.0	0.0	0.0	0.0	0.0	0.3	5.2
14:00	0.0	0.0	0.0	0.0	0.0	0.0	0.0	0.3	5.5
14:30	0.0	0.0	0.0	0.0	0.0	0.0	0.0	1.0	5.2
15:00	0.0	0.0	0.0	0.0	0.0	0.0	0.0	0.6	4.8
15:30	0.0	0.0	0.0	0.0	0.0	0.0	0.0	0.6	3.6
16:00	0.0	0.0	0.0	0.0	0.0	0.0	0.0	1.0	4.8
16:30	0.0	0.0	0.0	0.0	0.0	0.0	0.0	0.6	4.2
17:00	0.0	0.0	0.0	0.0	0.0	0.0	0.0	1.0	4.2
17:30	0.0	0.0	0.0	0.0	0.0	0.0	0.0	0.6	4.5
18:00	0.0	0.0	0.0	0.0	0.0	0.0	0.0	0.6	3.5
18:30	0.0	0.0	0.0	0.0	0.0	0.0	0.0	0.6	2.9
19:00	0.0	0.0	0.0	0.0	0.0	0.0	0.0	0.6	2.9
19:30	0.0	0.0	0.0	0.0	0.0	0.0	0.0	0.6	3.9
20:00	0.0	0.0	0.0	0.0	0.0	0.0	0.0	0.6	3.9
20:30	0.0	0.0	0.0	0.0	0.0	0.0	0.0	0.6	5.2
21:00	0.0	0.0	0.0	0.0	0.0	0.0	0.0	0.6	6.5
21:30	0.0	0.0	0.0	0.0	0.0	0.0	0.0	0.3	7.2
22:00	0.0	0.0	0.0	0.3	0.7	0.0	0.0	0.7	8.8
22:30	0.0	0.0	0.0	0.0	0.7	0.4	0.7	1.1	8.4
23:00	0.0	0.0	0.0	0.0	1.1	0.4	0.7	1.5	8.8
23:30	0.0	0.0	0.0	0.0	0.4	0.0	0.4	1.1	9.2
SREDNJA	0.0	0.0	0.0	0.1	0.3	0.1	0.2	1.0	6.6

NAPOMENA	*Uključeni podaci o vertikalnoj vidljivosti.
	Slučajevi kada se određena pojava nije javila i kada je relativna čestina 0 u tabeli su obojeni bijelom bojom.

ICAO Model A

Aerodrom: Podgorica (LYPG)

Mjesec: IV APRIL

Period: 2013. - 2022.

Uk. broj osmatranja: 14103

PSS (Prag): 36

Latituda: 42° 21' 34" N

Longituda: 19° 15' 7" E

Elevacija: 141 ft

RELATIVNA ČESTINA (%) POJAVE RVR/VIDLJIVOSTI (m) I/ILI VISINE (ft) DONJE BAZE NAJNIŽEG SLOJA OBLAKA KOLIČINE BKN ILI OVC ISPOD ZADATIH VRIJEDNOSTI U ZADATIM TERMINIMA									
Vrijeme (UTC)	RVR/Hs*					VIS/Hs*			
	<50	<200	<350	<550	<1500	<800	<1500	<3000	<8000
	/	/	<100	<200	<300	<200	<500	<1000	<2000
00:00	0.0	0.0	0.0	0.4	0.4	0.4	0.4	0.4	2.2
00:30	0.0	0.0	0.0	0.0	0.0	0.0	0.0	0.4	1.5
01:00	0.0	0.0	0.0	0.0	0.4	0.4	0.4	0.4	1.5
01:30	0.0	0.0	0.0	0.0	0.4	0.0	0.4	0.4	1.5
02:00	0.0	0.0	0.0	0.0	0.4	0.0	0.0	0.4	1.5
02:30	0.0	0.0	0.0	0.0	0.0	0.3	0.3	0.3	1.4
03:00	0.0	0.0	0.0	0.0	0.0	0.0	0.0	0.3	2.7
03:30	0.0	0.0	0.0	0.0	0.0	0.0	0.3	0.3	2.7
04:00	0.0	0.0	0.3	0.7	0.7	0.3	0.7	1.0	5.0
04:30	0.0	0.0	0.0	0.0	0.0	0.0	0.3	0.7	6.4
05:00	0.0	0.0	0.0	0.0	0.0	0.0	0.0	0.0	5.0
05:30	0.0	0.0	0.0	0.0	0.0	0.0	0.0	0.0	4.4
06:00	0.0	0.0	0.0	0.0	0.0	0.0	0.0	0.0	4.0
06:30	0.0	0.0	0.0	0.0	0.0	0.0	0.0	0.0	5.0
07:00	0.0	0.0	0.0	0.0	0.0	0.0	0.0	0.0	3.7
07:30	0.0	0.0	0.0	0.0	0.0	0.0	0.0	0.3	3.4
08:00	0.0	0.0	0.0	0.0	0.0	0.0	0.0	0.0	3.0
08:30	0.0	0.0	0.0	0.0	0.0	0.0	0.0	0.0	3.0
09:00	0.0	0.0	0.0	0.0	0.0	0.0	0.0	0.0	2.0
09:30	0.0	0.0	0.0	0.0	0.0	0.0	0.0	0.0	2.7
10:00	0.0	0.0	0.0	0.0	0.0	0.0	0.0	0.0	3.0
10:30	0.0	0.0	0.0	0.0	0.0	0.0	0.0	0.0	2.0
11:00	0.0	0.0	0.0	0.0	0.0	0.0	0.0	0.0	2.0
11:30	0.0	0.0	0.0	0.0	0.0	0.0	0.0	0.0	1.7
12:00	0.0	0.0	0.0	0.0	0.0	0.0	0.0	0.0	1.3
12:30	0.0	0.0	0.0	0.0	0.0	0.0	0.0	0.0	1.7
13:00	0.0	0.0	0.0	0.0	0.0	0.0	0.0	0.0	1.3
13:30	0.0	0.0	0.0	0.0	0.0	0.0	0.0	0.0	1.3
14:00	0.0	0.0	0.0	0.0	0.0	0.0	0.0	0.0	1.0
14:30	0.0	0.0	0.0	0.0	0.0	0.0	0.0	0.0	1.3
15:00	0.0	0.0	0.0	0.0	0.0	0.0	0.0	0.0	1.0
15:30	0.0	0.0	0.0	0.0	0.0	0.0	0.0	0.0	2.3
16:00	0.0	0.0	0.0	0.0	0.0	0.0	0.0	0.0	2.0
16:30	0.0	0.0	0.0	0.0	0.0	0.0	0.0	0.0	1.7
17:00	0.0	0.0	0.0	0.0	0.0	0.0	0.0	0.0	1.0
17:30	0.0	0.0	0.0	0.0	0.0	0.0	0.0	0.0	2.3
18:00	0.0	0.0	0.0	0.0	0.0	0.0	0.0	0.0	2.7
18:30	0.0	0.0	0.0	0.0	0.0	0.0	0.0	0.0	1.7
19:00	0.0	0.0	0.0	0.0	0.0	0.0	0.0	0.0	1.3
19:30	0.0	0.0	0.0	0.0	0.0	0.0	0.0	0.3	1.7
20:00	0.0	0.0	0.0	0.0	0.0	0.0	0.0	0.0	1.3
20:30	0.0	0.0	0.0	0.0	0.0	0.0	0.0	0.0	0.7
21:00	0.0	0.0	0.0	0.0	0.0	0.0	0.0	0.0	0.0
21:30	0.0	0.0	0.0	0.0	0.0	0.0	0.0	0.0	0.7
22:00	0.0	0.0	0.0	0.0	0.0	0.0	0.0	0.0	0.4
22:30	0.0	0.0	0.0	0.0	0.0	0.0	0.0	0.0	1.1
23:00	0.0	0.0	0.0	0.0	0.4	0.0	0.0	0.4	1.1
23:30	0.0	0.0	0.0	0.4	0.4	0.4	0.4	0.7	1.8
SREDNJA	0.0	0.0	0.0	0.0	0.1	0.0	0.1	0.1	2.2

NAPOMENA

*Uključeni podaci o vertikalnoj vidljivosti.
Slučajevi kada se određena pojava nije javila i kada je relativna čestina 0 u tabeli su obojeni bijelom bojom.

ICAO Model A

Aerodrom: Podgorica (LYPG)

Mjesec: V MAJ

Period: 2013. - 2022.

Uk. broj osmatranja: 14834

PSS (Prag): 36

Latituda: 42° 21' 34" N

Longituda: 19° 15' 7" E

Elevacija: 141 ft

RELATIVNA ČESTINA (%) POJAVE RVR/VIDLJIVOSTI (m) I/ILI VISINE (ft) DONJE BAZE NAJNIŽEG SLOJA OBLAKA KOLIČINE BKN ILI OVC ISPOD ZADATIH VRIJEDNOSTI U ZADATIM TERMINIMA									
Vrijeme (UTC)	RVR/Hs*					VIS/Hs*			
	<50	<200	<350	<550	<1500	<800	<1500	<3000	<8000
	/	/	<100	<200	<300	<200	<500	<1000	<2000
00:00	0.0	0.0	0.0	0.0	0.0	0.0	0.0	0.0	2.6
00:30	0.0	0.0	0.0	0.0	0.3	0.0	0.3	0.3	2.6
01:00	0.0	0.0	0.0	0.0	0.0	0.0	0.3	0.3	2.3
01:30	0.0	0.0	0.0	0.0	0.0	0.0	0.0	0.0	1.0
02:00	0.0	0.0	0.0	0.0	0.0	0.0	0.0	0.0	1.3
02:30	0.0	0.0	0.0	0.0	0.3	0.0	0.0	0.0	1.6
03:00	0.0	0.0	0.0	0.3	0.3	0.0	0.3	0.3	1.3
03:30	0.0	0.0	0.3	0.3	0.3	0.3	0.3	0.6	1.9
04:00	0.0	0.0	0.3	0.3	0.3	0.3	0.3	0.3	2.3
04:30	0.0	0.0	0.0	0.0	0.0	0.0	0.0	0.0	1.6
05:00	0.0	0.0	0.0	0.0	0.0	0.0	0.0	0.0	1.9
05:30	0.0	0.0	0.0	0.0	0.0	0.0	0.0	0.3	2.3
06:00	0.0	0.0	0.0	0.0	0.0	0.0	0.0	0.0	1.9
06:30	0.0	0.0	0.0	0.0	0.0	0.0	0.0	0.3	2.3
07:00	0.0	0.0	0.0	0.0	0.0	0.0	0.0	0.6	2.9
07:30	0.0	0.0	0.0	0.0	0.0	0.0	0.0	0.6	3.2
08:00	0.0	0.0	0.0	0.0	0.0	0.0	0.0	0.3	2.3
08:30	0.0	0.0	0.0	0.0	0.0	0.0	0.0	0.0	1.6
09:00	0.0	0.0	0.0	0.0	0.0	0.0	0.0	0.0	2.3
09:30	0.0	0.0	0.0	0.0	0.0	0.0	0.0	0.0	1.9
10:00	0.0	0.0	0.0	0.0	0.0	0.0	0.0	0.0	1.9
10:30	0.0	0.0	0.0	0.0	0.0	0.0	0.0	0.0	1.3
11:00	0.0	0.0	0.0	0.0	0.0	0.0	0.0	0.0	1.3
11:30	0.0	0.0	0.0	0.0	0.0	0.0	0.0	0.0	1.0
12:00	0.0	0.0	0.0	0.0	0.0	0.0	0.0	0.0	1.3
12:30	0.0	0.0	0.0	0.0	0.0	0.0	0.0	0.0	1.0
13:00	0.0	0.0	0.0	0.0	0.0	0.0	0.0	0.0	1.3
13:30	0.0	0.0	0.0	0.0	0.0	0.0	0.0	0.0	1.6
14:00	0.0	0.0	0.0	0.0	0.0	0.0	0.0	0.0	1.3
14:30	0.0	0.0	0.0	0.0	0.0	0.0	0.0	0.0	2.3
15:00	0.0	0.0	0.0	0.0	0.0	0.0	0.0	0.0	1.6
15:30	0.0	0.0	0.0	0.0	0.0	0.0	0.0	0.0	1.3
16:00	0.0	0.0	0.0	0.0	0.0	0.0	0.0	0.0	1.0
16:30	0.0	0.0	0.0	0.0	0.0	0.0	0.0	0.0	2.6
17:00	0.0	0.0	0.0	0.0	0.0	0.0	0.0	0.0	2.3
17:30	0.0	0.0	0.0	0.0	0.0	0.0	0.0	0.0	2.3
18:00	0.0	0.0	0.0	0.0	0.0	0.0	0.0	0.0	1.9
18:30	0.0	0.0	0.0	0.0	0.0	0.0	0.0	0.0	1.9
19:00	0.0	0.0	0.0	0.0	0.0	0.0	0.0	0.0	1.9
19:30	0.0	0.0	0.0	0.0	0.0	0.0	0.0	0.0	2.6
20:00	0.0	0.0	0.0	0.0	0.3	0.3	0.3	0.3	1.0
20:30	0.0	0.0	0.0	0.0	0.3	0.3	0.3	0.3	1.3
21:00	0.0	0.0	0.0	0.0	0.0	0.3	0.3	0.3	1.3
21:30	0.0	0.0	0.0	0.0	0.3	0.0	0.0	0.0	1.3
22:00	0.0	0.0	0.0	0.0	0.0	0.0	0.0	0.0	1.0
22:30	0.0	0.0	0.0	0.0	0.0	0.0	0.0	0.3	2.3
23:00	0.0	0.0	0.0	0.0	0.3	0.0	0.3	0.3	1.6
23:30	0.0	0.0	0.0	0.0	0.0	0.0	0.0	0.0	2.3
SREDNJA	0.0	0.0	0.0	0.0	0.1	0.0	0.1	0.1	1.8

NAPOMENA	*Uključeni podaci o vertikalnoj vidljivosti.
	Slučajevi kada se određena pojava nije javila i kada je relativna čestina 0 u tabeli su obojeni bijelom bojom.

ICAO Model A

Aerodrom: Podgorica (LYPG)

Mjesec: VI JUN

Period: 2013. - 2022.

Uk. broj osmatranja: 14315

PSS (Prag): 36

Latituda: 42° 21' 34" N

Longituda: 19° 15' 7" E

Elevacija: 141 ft

RELATIVNA ČESTINA (%) POJAVE RVR/VIDLJIVOSTI (m) I/ILI VISINE (ft) DONJE BAZE NAJNIŽEG SLOJA OBLAKA KOLIČINE BKN ILI OVC ISPOD ZADATIH VRIJEDNOSTI U ZADATIM TERMINIMA									
Vrijeme (UTC)	RVR/Hs*					VIS/Hs*			
	<50	<200	<350	<550	<1500	<800	<1500	<3000	<8000
	/	/	<100	<200	<300	<200	<500	<1000	<2000
00:00	0.0	0.0	0.0	0.0	0.0	0.0	0.0	0.0	0.3
00:30	0.0	0.0	0.0	0.0	0.0	0.0	0.0	0.0	0.3
01:00	0.0	0.0	0.0	0.0	0.0	0.0	0.0	0.0	0.7
01:30	0.0	0.0	0.0	0.0	0.0	0.0	0.0	0.0	0.3
02:00	0.0	0.0	0.0	0.0	0.0	0.0	0.0	0.0	0.3
02:30	0.0	0.0	0.0	0.0	0.0	0.0	0.0	0.3	0.3
03:00	0.0	0.0	0.0	0.0	0.0	0.0	0.0	0.0	0.3
03:30	0.0	0.0	0.0	0.0	0.0	0.0	0.0	0.0	0.7
04:00	0.0	0.0	0.0	0.0	0.0	0.0	0.0	0.3	0.7
04:30	0.0	0.0	0.0	0.0	0.0	0.0	0.0	0.0	0.7
05:00	0.0	0.0	0.0	0.0	0.0	0.0	0.0	0.0	1.0
05:30	0.0	0.0	0.0	0.0	0.0	0.0	0.0	0.0	0.3
06:00	0.0	0.0	0.0	0.0	0.0	0.0	0.0	0.0	0.7
06:30	0.0	0.0	0.0	0.0	0.0	0.0	0.0	0.0	0.3
07:00	0.0	0.0	0.0	0.0	0.0	0.0	0.0	0.0	1.0
07:30	0.0	0.0	0.0	0.0	0.0	0.0	0.0	0.0	0.7
08:00	0.0	0.0	0.0	0.0	0.0	0.0	0.0	0.0	1.0
08:30	0.0	0.0	0.0	0.0	0.0	0.0	0.0	0.0	0.7
09:00	0.0	0.0	0.0	0.0	0.0	0.0	0.3	0.7	1.3
09:30	0.0	0.0	0.0	0.0	0.0	0.0	0.0	0.0	1.0
10:00	0.0	0.0	0.0	0.0	0.0	0.0	0.0	0.0	1.3
10:30	0.0	0.0	0.0	0.0	0.0	0.0	0.0	0.0	1.0
11:00	0.0	0.0	0.0	0.0	0.0	0.0	0.0	0.0	0.7
11:30	0.0	0.0	0.0	0.0	0.0	0.0	0.0	0.0	0.7
12:00	0.0	0.0	0.0	0.0	0.0	0.0	0.0	0.0	0.7
12:30	0.0	0.0	0.0	0.0	0.0	0.0	0.0	0.0	0.7
13:00	0.0	0.0	0.0	0.0	0.0	0.0	0.0	0.0	0.3
13:30	0.0	0.0	0.0	0.0	0.0	0.0	0.0	0.0	0.3
14:00	0.0	0.0	0.0	0.0	0.0	0.0	0.0	0.0	0.3
14:30	0.0	0.0	0.0	0.0	0.0	0.0	0.0	0.0	0.7
15:00	0.0	0.0	0.0	0.0	0.3	0.0	0.0	0.0	1.0
15:30	0.0	0.0	0.0	0.0	0.0	0.0	0.0	0.0	0.3
16:00	0.0	0.0	0.0	0.0	0.0	0.0	0.0	0.0	0.0
16:30	0.0	0.0	0.0	0.0	0.0	0.0	0.0	0.0	0.0
17:00	0.0	0.0	0.0	0.0	0.0	0.0	0.0	0.0	0.0
17:30	0.0	0.0	0.0	0.0	0.0	0.0	0.0	0.0	0.3
18:00	0.0	0.0	0.0	0.0	0.0	0.0	0.3	0.3	0.3
18:30	0.0	0.0	0.0	0.0	0.0	0.0	0.0	0.0	0.3
19:00	0.0	0.0	0.0	0.0	0.0	0.0	0.0	0.0	0.0
19:30	0.0	0.0	0.0	0.0	0.0	0.0	0.0	0.0	0.0
20:00	0.0	0.0	0.0	0.0	0.0	0.0	0.0	0.0	0.0
20:30	0.0	0.0	0.0	0.0	0.0	0.0	0.0	0.0	0.3
21:00	0.0	0.0	0.0	0.0	0.0	0.0	0.0	0.0	0.3
21:30	0.0	0.0	0.0	0.0	0.0	0.0	0.0	0.0	0.3
22:00	0.0	0.0	0.0	0.0	0.0	0.0	0.0	0.0	0.3
22:30	0.0	0.0	0.0	0.0	0.0	0.0	0.0	0.0	0.3
23:00	0.0	0.0	0.0	0.0	0.0	0.0	0.0	0.0	0.3
23:30	0.0	0.0	0.0	0.0	0.0	0.0	0.0	0.0	0.7
SREDNJA	0.0	0.0	0.0	0.0	0.0	0.0	0.0	0.0	0.5

NAPOMENA	*Uključeni podaci o vertikalnoj vidljivosti.
	Slučajevi kada se određena pojava nije javila i kada je relativna čestina 0 u tabeli su obojeni bijelom bojom.

ICAO Model A

Aerodrom: Podgorica (LYPG)

Mjesec: VII JUL

Period: 2013. - 2022.

Uk. broj osmatranja: 14817

PSS (Prag): 36

Latituda: 42° 21' 34" N

Longituda: 19° 15' 7" E

Elevacija: 141 ft

RELATIVNA ČESTINA (%) POJAVE RVR/VIDLJIVOSTI (m) I/ILI VISINE (ft) DONJE BAZE NAJNIŽEG SLOJA OBLAKA KOLIČINE BKN ILI OVC ISPOD ZADATIH VRIJEDNOSTI U ZADATIM TERMINIMA									
Vrijeme (UTC)	RVR/Hs*					VIS/Hs*			
	<50	<200	<350	<550	<1500	<800	<1500	<3000	<8000
	/	/	<100	<200	<300	<200	<500	<1000	<2000
00:00	0.0	0.0	0.0	0.0	0.0	0.0	0.0	0.0	0.3
00:30	0.0	0.0	0.0	0.0	0.0	0.0	0.0	0.0	0.3
01:00	0.0	0.0	0.0	0.0	0.0	0.0	0.0	0.0	0.0
01:30	0.0	0.0	0.0	0.0	0.0	0.0	0.0	0.0	0.0
02:00	0.0	0.0	0.0	0.0	0.0	0.0	0.0	0.0	0.0
02:30	0.0	0.0	0.0	0.0	0.0	0.0	0.0	0.0	0.3
03:00	0.0	0.0	0.0	0.0	0.0	0.0	0.0	0.0	0.0
03:30	0.0	0.0	0.0	0.0	0.0	0.0	0.0	0.0	0.3
04:00	0.0	0.0	0.0	0.0	0.0	0.0	0.0	0.0	0.6
04:30	0.0	0.0	0.0	0.0	0.0	0.0	0.0	0.0	0.0
05:00	0.0	0.0	0.0	0.0	0.0	0.0	0.0	0.0	0.0
05:30	0.0	0.0	0.0	0.0	0.0	0.0	0.0	0.0	1.0
06:00	0.0	0.0	0.0	0.0	0.0	0.0	0.0	0.3	1.0
06:30	0.0	0.0	0.0	0.0	0.0	0.0	0.0	0.0	1.0
07:00	0.0	0.0	0.0	0.0	0.0	0.0	0.0	0.0	0.0
07:30	0.0	0.0	0.0	0.0	0.0	0.0	0.0	0.0	0.0
08:00	0.0	0.0	0.0	0.0	0.0	0.0	0.0	0.0	0.3
08:30	0.0	0.0	0.0	0.0	0.0	0.0	0.0	0.0	0.0
09:00	0.0	0.0	0.0	0.0	0.0	0.0	0.0	0.0	0.0
09:30	0.0	0.0	0.0	0.0	0.0	0.0	0.0	0.0	0.0
10:00	0.0	0.0	0.0	0.0	0.0	0.0	0.0	0.0	0.0
10:30	0.0	0.0	0.0	0.0	0.0	0.0	0.0	0.0	0.3
11:00	0.0	0.0	0.0	0.0	0.0	0.0	0.0	0.0	0.3
11:30	0.0	0.0	0.0	0.0	0.0	0.0	0.0	0.0	0.0
12:00	0.0	0.0	0.0	0.0	0.0	0.0	0.0	0.0	0.0
12:30	0.0	0.0	0.0	0.0	0.0	0.0	0.0	0.0	0.0
13:00	0.0	0.0	0.0	0.0	0.0	0.0	0.0	0.0	0.0
13:30	0.0	0.0	0.0	0.0	0.0	0.0	0.0	0.3	0.3
14:00	0.0	0.0	0.0	0.0	0.0	0.0	0.0	0.0	0.3
14:30	0.0	0.3	0.3	0.3	0.3	0.0	0.0	0.0	0.0
15:00	0.0	0.0	0.0	0.0	0.0	0.0	0.0	0.0	0.6
15:30	0.0	0.0	0.0	0.0	0.0	0.0	0.0	0.0	0.3
16:00	0.0	0.0	0.0	0.0	0.0	0.0	0.0	0.0	0.6
16:30	0.0	0.0	0.0	0.0	0.0	0.0	0.0	0.0	1.0
17:00	0.0	0.0	0.0	0.0	0.0	0.0	0.0	0.0	0.6
17:30	0.0	0.0	0.0	0.0	0.0	0.0	0.0	0.0	0.6
18:00	0.0	0.0	0.0	0.0	0.0	0.0	0.0	0.0	0.6
18:30	0.0	0.0	0.0	0.0	0.0	0.0	0.0	0.0	1.3
19:00	0.0	0.0	0.0	0.0	0.0	0.0	0.0	0.0	1.0
19:30	0.0	0.0	0.0	0.0	0.0	0.0	0.0	0.0	0.6
20:00	0.0	0.0	0.0	0.0	0.0	0.0	0.0	0.0	0.6
20:30	0.0	0.0	0.0	0.0	0.0	0.0	0.0	0.0	0.6
21:00	0.0	0.0	0.0	0.0	0.0	0.0	0.0	0.0	0.3
21:30	0.0	0.0	0.0	0.0	0.0	0.0	0.0	0.0	0.6
22:00	0.0	0.0	0.0	0.0	0.0	0.0	0.0	0.0	0.3
22:30	0.0	0.0	0.0	0.0	0.0	0.0	0.0	0.0	0.6
23:00	0.0	0.0	0.0	0.0	0.0	0.0	0.0	0.0	0.6
23:30	0.0	0.0	0.0	0.0	0.0	0.0	0.0	0.0	0.6
SREDNJA	0.0	0.0	0.0	0.0	0.0	0.0	0.0	0.0	0.4

NAPOMENA	*Uključeni podaci o vertikalnoj vidljivosti.
	Slučajevi kada se određena pojava nije javila i kada je relativna čestina 0 u tabeli su obojeni bijelom bojom.

ICAO Model A

Aerodrom: Podgorica (LYPG)

Mjesec: VIII AVGUST

Period: 2013. - 2022.

Uk. broj osmatranja: 14836

PSS (Prag): 36

Latituda: 42° 21' 34" N

Longituda: 19° 15' 7" E

Elevacija: 141 ft

RELATIVNA ČESTINA (%) POJAVE RVR/VIDLJIVOSTI (m) I/ILI VISINE (ft) DONJE BAZE NAJNIŽEG SLOJA OBLAKA KOLIČINE BKN ILI OVC ISPOD ZADATIH VRIJEDNOSTI U ZADATIM TERMINIMA									
Vrijeme (UTC)	RVR/Hs*					VIS/Hs*			
	<50	<200	<350	<550	<1500	<800	<1500	<3000	<8000
	/	/	<100	<200	<300	<200	<500	<1000	<2000
00:00	0.0	0.0	0.0	0.0	0.0	0.0	0.0	0.0	0.3
00:30	0.0	0.0	0.0	0.0	0.0	0.0	0.0	0.0	0.3
01:00	0.0	0.0	0.0	0.0	0.0	0.0	0.0	0.0	0.0
01:30	0.0	0.0	0.0	0.0	0.0	0.0	0.0	0.3	0.7
02:00	0.0	0.0	0.0	0.0	0.0	0.0	0.0	0.0	0.0
02:30	0.0	0.0	0.0	0.0	0.0	0.0	0.0	0.0	0.0
03:00	0.0	0.0	0.0	0.0	0.0	0.0	0.0	0.0	0.3
03:30	0.0	0.0	0.0	0.0	0.0	0.0	0.0	0.3	0.3
04:00	0.0	0.0	0.0	0.0	0.0	0.0	0.0	0.0	1.0
04:30	0.0	0.0	0.0	0.0	0.0	0.0	0.0	0.0	0.6
05:00	0.0	0.0	0.0	0.0	0.0	0.0	0.0	0.0	0.3
05:30	0.0	0.0	0.0	0.0	0.0	0.0	0.0	0.0	0.6
06:00	0.0	0.0	0.0	0.0	0.0	0.0	0.0	0.3	0.6
06:30	0.0	0.0	0.0	0.0	0.0	0.0	0.0	0.0	1.0
07:00	0.0	0.0	0.0	0.0	0.0	0.0	0.0	0.0	1.3
07:30	0.0	0.0	0.0	0.0	0.0	0.0	0.0	0.0	1.0
08:00	0.0	0.0	0.0	0.0	0.0	0.0	0.0	0.0	0.6
08:30	0.0	0.0	0.0	0.0	0.0	0.0	0.0	0.0	0.3
09:00	0.0	0.0	0.0	0.0	0.0	0.0	0.0	0.3	0.3
09:30	0.0	0.0	0.0	0.0	0.0	0.0	0.0	0.0	0.6
10:00	0.0	0.0	0.0	0.0	0.0	0.0	0.0	0.0	0.0
10:30	0.0	0.0	0.0	0.0	0.0	0.0	0.0	0.0	0.0
11:00	0.0	0.0	0.0	0.0	0.0	0.0	0.0	0.0	0.0
11:30	0.0	0.0	0.0	0.0	0.0	0.0	0.0	0.0	0.0
12:00	0.0	0.0	0.0	0.0	0.0	0.0	0.0	0.0	0.0
12:30	0.0	0.0	0.0	0.0	0.0	0.0	0.0	0.0	0.3
13:00	0.0	0.0	0.0	0.0	0.3	0.0	0.3	0.3	0.6
13:30	0.0	0.0	0.0	0.0	0.0	0.0	0.0	0.0	0.3
14:00	0.0	0.0	0.0	0.0	0.0	0.0	0.0	0.0	0.3
14:30	0.0	0.0	0.0	0.0	0.0	0.0	0.0	0.0	0.0
15:00	0.0	0.0	0.0	0.0	0.0	0.0	0.0	0.0	0.0
15:30	0.0	0.0	0.0	0.0	0.0	0.0	0.0	0.0	0.3
16:00	0.0	0.0	0.0	0.0	0.0	0.0	0.0	0.0	0.6
16:30	0.0	0.0	0.0	0.0	0.0	0.0	0.0	0.0	0.6
17:00	0.0	0.0	0.0	0.0	0.0	0.0	0.3	0.6	1.3
17:30	0.0	0.0	0.0	0.0	0.0	0.0	0.0	0.0	0.6
18:00	0.0	0.0	0.0	0.0	0.0	0.0	0.0	0.0	1.0
18:30	0.0	0.0	0.0	0.0	0.0	0.0	0.0	0.0	0.0
19:00	0.0	0.0	0.0	0.0	0.0	0.0	0.0	0.0	0.0
19:30	0.0	0.0	0.0	0.0	0.0	0.0	0.0	0.0	0.3
20:00	0.0	0.0	0.0	0.0	0.0	0.0	0.0	0.0	0.0
20:30	0.0	0.0	0.0	0.0	0.0	0.0	0.0	0.0	0.0
21:00	0.0	0.0	0.0	0.0	0.0	0.0	0.0	0.0	0.3
21:30	0.0	0.0	0.0	0.0	0.0	0.0	0.0	0.0	0.0
22:00	0.0	0.0	0.0	0.0	0.0	0.0	0.0	0.0	0.0
22:30	0.0	0.0	0.0	0.0	0.0	0.0	0.0	0.0	0.3
23:00	0.0	0.0	0.0	0.0	0.0	0.0	0.3	0.3	0.3
23:30	0.0	0.0	0.0	0.0	0.0	0.0	0.0	0.0	0.7
SREDNJA	0.0	0.0	0.0	0.0	0.0	0.0	0.0	0.1	0.4

NAPOMENA

*Uključeni podaci o vertikalnoj vidljivosti.
Slučajevi kada se određena pojava nije javila i kada je relativna čestina 0 u tabeli su obojeni bijelom bojom.

ICAO Model A

Aerodrom: Podgorica (LYPG)

Mjesec: IX SEPTEMBAR

Period: 2013. - 2022.

Uk. broj osmatranja: 14352

PSS (Prag): 36

Latituda: 42° 21' 34" N

Longituda: 19° 15' 7" E

Elevacija: 141 ft

RELATIVNA ČESTINA (%) POJAVE RVR/VIDLJIVOSTI (m) I/ILI VISINE (ft) DONJE BAZE NAJNIŽEG SLOJA OBLAKA KOLIČINE BKN ILI OVC ISPOD ZADATIH VRIJEDNOSTI U ZADATIM TERMINIMA									
Vrijeme (UTC)	RVR/Hs*					VIS/Hs*			
	<50	<200	<350	<550	<1500	<800	<1500	<3000	<8000
	/	/	<100	<200	<300	<200	<500	<1000	<2000
00:00	0.0	0.0	0.0	0.0	0.0	0.0	0.0	0.0	3.4
00:30	0.0	0.0	0.0	0.0	0.0	0.0	0.0	0.0	2.4
01:00	0.0	0.0	0.0	0.0	0.0	0.0	0.0	0.0	3.0
01:30	0.0	0.0	0.0	0.0	0.0	0.0	0.0	0.0	2.4
02:00	0.0	0.0	0.0	0.0	0.0	0.0	0.0	0.3	1.7
02:30	0.0	0.0	0.0	0.0	0.3	0.0	0.0	0.3	2.3
03:00	0.0	0.0	0.0	0.0	0.0	0.0	0.0	0.3	1.4
03:30	0.0	0.0	0.0	0.0	0.3	0.0	0.3	0.3	2.0
04:00	0.0	0.0	0.0	0.0	0.3	0.3	0.3	0.3	2.7
04:30	0.0	0.0	0.0	0.0	0.3	0.3	0.3	0.3	3.3
05:00	0.0	0.0	0.0	0.0	0.3	0.3	0.3	0.7	3.3
05:30	0.0	0.0	0.0	0.0	0.0	0.0	0.0	0.0	2.7
06:00	0.0	0.0	0.0	0.0	0.0	0.0	0.0	0.3	2.0
06:30	0.0	0.0	0.0	0.0	0.0	0.0	0.0	0.0	4.0
07:00	0.0	0.0	0.0	0.0	0.0	0.0	0.0	0.0	2.0
07:30	0.0	0.0	0.0	0.0	0.0	0.0	0.0	0.3	2.3
08:00	0.0	0.0	0.0	0.0	0.0	0.0	0.0	0.3	1.0
08:30	0.0	0.0	0.0	0.0	0.0	0.0	0.0	0.0	2.0
09:00	0.0	0.0	0.0	0.0	0.0	0.0	0.0	0.0	2.3
09:30	0.0	0.0	0.0	0.0	0.0	0.0	0.0	0.3	2.3
10:00	0.0	0.0	0.0	0.0	0.0	0.0	0.0	0.0	1.3
10:30	0.0	0.0	0.0	0.0	0.0	0.3	0.3	0.3	2.7
11:00	0.0	0.0	0.0	0.0	0.0	0.0	0.3	0.3	2.0
11:30	0.0	0.0	0.0	0.0	0.0	0.0	0.0	0.3	2.3
12:00	0.0	0.0	0.0	0.0	0.0	0.0	0.0	0.3	2.3
12:30	0.0	0.0	0.0	0.0	0.0	0.0	0.0	0.0	2.0
13:00	0.0	0.0	0.0	0.0	0.0	0.0	0.0	0.7	1.7
13:30	0.0	0.0	0.0	0.0	0.0	0.0	0.0	0.0	1.0
14:00	0.0	0.0	0.0	0.0	0.0	0.0	0.0	0.3	2.0
14:30	0.0	0.0	0.0	0.0	0.0	0.0	0.0	0.3	1.3
15:00	0.0	0.0	0.0	0.0	0.0	0.0	0.0	0.3	2.0
15:30	0.0	0.0	0.0	0.0	0.0	0.0	0.0	0.3	2.0
16:00	0.0	0.0	0.0	0.0	0.0	0.0	0.0	0.3	1.7
16:30	0.0	0.0	0.0	0.0	0.0	0.0	0.0	0.3	1.0
17:00	0.0	0.0	0.0	0.0	0.0	0.0	0.0	0.0	1.0
17:30	0.0	0.0	0.0	0.0	0.0	0.0	0.0	0.0	1.0
18:00	0.0	0.0	0.0	0.0	0.0	0.0	0.0	0.0	1.0
18:30	0.0	0.0	0.0	0.0	0.0	0.0	0.0	0.0	0.7
19:00	0.0	0.0	0.0	0.0	0.0	0.0	0.0	0.0	2.0
19:30	0.0	0.0	0.0	0.0	0.0	0.0	0.0	0.0	1.3
20:00	0.0	0.0	0.0	0.0	0.0	0.0	0.0	0.3	2.0
20:30	0.0	0.0	0.0	0.0	0.0	0.0	0.0	0.0	0.7
21:00	0.0	0.0	0.0	0.0	0.0	0.0	0.3	0.3	1.7
21:30	0.0	0.0	0.0	0.0	0.0	0.0	0.3	0.3	2.0
22:00	0.0	0.0	0.0	0.0	0.0	0.0	0.3	0.7	2.7
22:30	0.0	0.0	0.0	0.0	0.0	0.0	0.0	0.3	3.0
23:00	0.0	0.0	0.0	0.0	0.0	0.0	0.0	0.0	3.0
23:30	0.0	0.0	0.0	0.0	0.0	0.0	0.0	0.3	3.0
SREDNJA	0.0	0.0	0.0	0.0	0.0	0.0	0.1	0.2	2.1

NAPOMENA	*Uključeni podaci o vertikalnoj vidljivosti.
	Slučajevi kada se određena pojava nije javila i kada je relativna čestina 0 u tabeli su obojeni bijelom bojom.

ICAO Model A

Aerodrom: Podgorica (LYPG)

Mjesec: X OKTOBAR

Period: 2013. - 2022.

Uk. broj osmatranja: 14815

PSS (Prag): 36

Latituda: 42° 21' 34" N

Longituda: 19° 15' 7" E

Elevacija: 141 ft

RELATIVNA ČESTINA (%) POJAVE RVR/VIDLJIVOSTI (m) I/ILI VISINE (ft) DONJE BAZE NAJNIŽEG SLOJA OBLAKA KOLIČINE BKN ILI OVC ISPOD ZADATIH VRIJEDNOSTI U ZADA TIM TERMINIMA									
Vrijeme (UTC)	RVR/Hs*					VIS/Hs*			
	<50	<200	<350	<550	<1500	<800	<1500	<3000	<8000
	/	/	<100	<200	<300	<200	<500	<1000	<2000
00:00	0.0	0.0	0.0	0.0	0.3	0.0	0.0	1.0	4.9
00:30	0.0	0.0	0.0	0.0	0.3	0.0	0.0	1.3	5.9
01:00	0.0	0.0	0.0	0.0	0.3	0.0	0.0	0.7	5.3
01:30	0.0	0.0	0.0	0.0	0.3	0.0	0.0	0.3	6.0
02:00	0.0	0.0	0.0	0.0	0.0	0.0	0.7	1.0	3.9
02:30	0.0	0.0	0.0	0.0	0.7	0.3	0.7	1.3	4.3
03:00	0.0	0.0	0.0	0.0	1.0	0.3	0.7	1.3	3.9
03:30	0.0	0.0	0.0	0.0	0.7	0.3	0.7	1.6	4.3
04:00	0.0	0.0	0.0	0.0	0.3	1.0	1.0	1.3	5.2
04:30	0.0	0.0	0.0	0.3	0.6	1.3	1.3	1.6	6.5
05:00	0.0	0.0	0.0	0.0	0.6	1.3	1.3	2.3	10.0
05:30	0.0	0.0	0.0	0.0	0.3	1.6	1.9	3.2	9.7
06:00	0.0	0.0	0.0	0.0	0.3	1.0	1.3	2.6	9.1
06:30	0.0	0.0	0.0	0.0	0.0	0.3	0.3	1.3	9.1
07:00	0.0	0.0	0.0	0.0	0.0	0.0	0.3	0.6	6.2
07:30	0.0	0.0	0.0	0.0	0.0	0.0	0.0	0.3	6.1
08:00	0.0	0.0	0.0	0.0	0.0	0.0	0.0	0.3	3.6
08:30	0.0	0.0	0.0	0.0	0.0	0.0	0.0	0.3	2.9
09:00	0.0	0.0	0.0	0.0	0.0	0.0	0.0	0.3	2.6
09:30	0.0	0.0	0.0	0.0	0.0	0.0	0.0	0.0	1.6
10:00	0.0	0.0	0.0	0.0	0.0	0.0	0.0	0.0	1.0
10:30	0.0	0.0	0.0	0.0	0.0	0.0	0.0	0.0	2.6
11:00	0.0	0.0	0.0	0.0	0.0	0.0	0.0	0.3	1.9
11:30	0.0	0.0	0.0	0.0	0.0	0.0	0.0	0.6	1.6
12:00	0.0	0.0	0.0	0.0	0.0	0.0	0.0	0.0	1.9
12:30	0.0	0.0	0.0	0.0	0.0	0.0	0.0	0.0	1.9
13:00	0.0	0.0	0.0	0.0	0.0	0.0	0.0	0.0	1.0
13:30	0.0	0.0	0.0	0.0	0.0	0.0	0.0	0.0	3.2
14:00	0.0	0.0	0.0	0.0	0.0	0.0	0.0	0.0	1.9
14:30	0.0	0.0	0.0	0.0	0.0	0.0	0.0	0.0	2.9
15:00	0.0	0.0	0.0	0.0	0.0	0.0	0.0	0.0	1.9
15:30	0.0	0.0	0.0	0.0	0.0	0.0	0.0	0.0	2.6
16:00	0.0	0.0	0.0	0.0	0.0	0.0	0.0	0.0	3.2
16:30	0.0	0.0	0.0	0.0	0.3	0.0	0.0	0.0	3.2
17:00	0.0	0.0	0.0	0.0	0.0	0.0	0.0	0.3	2.6
17:30	0.0	0.0	0.0	0.0	0.0	0.0	0.0	0.0	1.6
18:00	0.0	0.0	0.0	0.0	0.0	0.0	0.0	0.0	1.3
18:30	0.0	0.0	0.0	0.0	0.0	0.0	0.0	0.0	3.2
19:00	0.0	0.0	0.0	0.0	0.0	0.0	0.0	0.0	3.9
19:30	0.0	0.0	0.0	0.0	0.0	0.0	0.0	0.3	2.9
20:00	0.0	0.0	0.0	0.0	0.0	0.0	0.0	0.3	4.5
20:30	0.0	0.0	0.0	0.3	0.3	0.3	0.3	0.6	4.5
21:00	0.0	0.0	0.0	0.3	0.6	0.3	0.3	0.6	6.5
21:30	0.0	0.0	0.0	0.0	1.0	0.3	0.3	0.6	6.5
22:00	0.0	0.0	0.0	0.3	0.3	0.3	0.3	0.3	7.1
22:30	0.0	0.0	0.0	0.3	0.6	0.0	0.6	0.6	5.5
23:00	0.0	0.0	0.0	0.0	0.0	0.0	0.0	1.0	4.8
23:30	0.0	0.0	0.0	0.0	0.3	0.0	0.0	0.7	4.9
SREDNJA	0.0	0.0	0.0	0.0	0.2	0.2	0.2	0.6	4.2

NAPOMENA	*Uključeni podaci o vertikalnoj vidljivosti.
	Slučajevi kada se određena pojava nije javila i kada je relativna čestina 0 u tabeli su obojeni bijelom bojom.

ICAO Model A

Aerodrom: Podgorica (LYPG)

Mjesec: XI NOVEMBAR

Period: 2013. - 2022.

Uk. broj osmatranja: 14346

PSS (Prag): 36

Latituda: 42° 21' 34" N

Longituda: 19° 15' 7" E

Elevacija: 141 ft

RELATIVNA ČESTINA (%) POJAVE RVR/VIDLJIVOSTI (m) I/ILI VISINE (ft) DONJE BAZE NAJNIŽEG SLOJA OBLAKA KOLIČINE BKN ILI OVC ISPOD ZADATIH VRIJEDNOSTI U ZADA TIM TERMINIMA									
Vrijeme (UTC)	RVR/Hs*					VIS/Hs*			
	<50	<200	<350	<550	<1500	<800	<1500	<3000	<8000
	/	/	<100	<200	<300	<200	<500	<1000	<2000
00:00	0.0	0.0	0.0	0.0	2.0	1.7	2.7	4.7	20.0
00:30	0.0	0.0	0.0	0.3	1.7	1.0	2.3	4.7	20.5
01:00	0.0	0.0	0.0	0.7	3.0	0.7	2.7	5.4	19.1
01:30	0.0	0.0	0.0	1.0	3.0	0.7	3.0	6.1	18.6
02:00	0.0	0.0	0.3	0.7	2.0	1.0	3.1	5.8	18.6
02:30	0.0	0.0	0.3	1.0	2.4	1.0	3.4	5.1	19.1
03:00	0.0	0.0	0.3	0.3	1.7	1.3	3.7	4.7	17.8
03:30	0.0	0.0	0.0	0.3	1.0	1.4	2.7	3.7	18.6
04:00	0.0	0.0	0.0	0.3	1.7	1.7	2.7	2.7	16.6
04:30	0.0	0.0	0.0	0.0	1.7	2.0	2.7	3.4	15.1
05:00	0.0	0.0	0.0	1.0	2.3	1.3	2.3	3.7	16.4
05:30	0.0	0.0	0.3	1.0	2.3	1.7	3.4	6.0	21.1
06:00	0.0	0.0	0.3	0.7	2.0	2.0	4.7	8.4	22.4
06:30	0.0	0.0	0.0	0.7	1.0	0.7	2.0	4.7	21.3
07:00	0.0	0.0	0.0	0.3	0.7	0.7	1.7	4.0	18.0
07:30	0.0	0.0	0.0	0.0	0.7	0.3	0.7	2.7	14.0
08:00	0.0	0.0	0.0	0.0	0.0	0.0	0.0	2.3	11.0
08:30	0.0	0.0	0.0	0.0	0.0	0.0	0.3	1.3	10.0
09:00	0.0	0.0	0.0	0.0	0.0	0.0	0.3	0.7	8.3
09:30	0.0	0.0	0.0	0.0	0.0	0.0	0.0	0.7	9.7
10:00	0.0	0.0	0.0	0.0	0.0	0.0	0.0	0.7	9.0
10:30	0.0	0.0	0.0	0.0	0.0	0.0	0.0	1.0	7.7
11:00	0.0	0.0	0.0	0.0	0.0	0.0	0.0	1.0	7.7
11:30	0.0	0.0	0.0	0.0	0.0	0.0	0.0	1.0	8.7
12:00	0.0	0.0	0.0	0.0	0.0	0.0	0.0	1.0	8.0
12:30	0.0	0.0	0.0	0.0	0.0	0.0	0.0	0.7	8.4
13:00	0.0	0.0	0.0	0.0	0.0	0.0	0.0	0.7	8.3
13:30	0.0	0.0	0.0	0.0	0.0	0.0	0.0	0.3	6.7
14:00	0.0	0.0	0.0	0.0	0.0	0.0	0.0	0.0	6.7
14:30	0.0	0.0	0.0	0.0	0.0	0.0	0.0	0.3	7.3
15:00	0.0	0.0	0.0	0.0	0.0	0.0	0.0	0.7	6.0
15:30	0.0	0.0	0.0	0.0	0.0	0.0	0.3	0.7	7.0
16:00	0.0	0.0	0.0	0.0	0.3	0.0	0.0	0.7	7.0
16:30	0.0	0.0	0.0	0.3	0.7	0.3	0.3	1.7	7.3
17:00	0.0	0.0	0.0	0.3	0.7	0.3	1.0	1.7	7.3
17:30	0.0	0.0	0.0	0.3	0.3	0.0	0.3	1.7	9.0
18:00	0.0	0.0	0.0	0.0	0.7	0.7	1.0	2.0	11.0
18:30	0.0	0.0	0.0	1.3	1.3	1.7	2.0	2.0	13.8
19:00	0.0	0.3	0.3	1.0	1.0	1.7	2.0	3.0	15.0
19:30	0.0	0.0	0.0	0.7	1.3	2.0	2.3	2.7	15.7
20:00	0.0	0.0	0.0	0.0	1.3	1.0	2.0	3.3	18.3
20:30	0.0	0.0	0.0	0.3	1.3	2.0	2.3	4.0	19.0
21:00	0.0	0.0	0.0	0.0	1.0	1.0	2.0	3.0	17.7
21:30	0.0	0.0	0.0	0.0	1.3	1.0	1.7	3.0	18.7
22:00	0.0	0.0	0.0	0.0	2.0	0.7	2.0	4.3	19.3
22:30	0.0	0.0	0.0	0.3	1.7	1.0	1.3	3.7	21.1
23:00	0.0	0.0	0.0	1.3	2.0	1.3	1.7	4.7	19.7
23:30	0.0	0.0	0.0	0.3	1.3	1.3	2.7	5.0	20.3
SREDNJA	0.0	0.0	0.0	0.3	1.0	0.7	1.4	2.8	13.9

NAPOMENA

*Uključeni podaci o vertikalnoj vidljivosti.
Slučajevi kada se određena pojava nije javila i kada je relativna čestina 0 u tabeli su obojeni bijelom bojom.

ICAO Model A

Aerodrom: Podgorica (LYPG)

Mjesec: XII DECEMBAR

Period: 2013. - 2022.

Uk. broj osmatranja: 14819

PSS (Prag): 36

Latituda: 42° 21' 34" N

Longituda: 19° 15' 7" E

Elevacija: 141 ft

RELATIVNA ČESTINA (%) POJAVE RVR/VIDLJIVOSTI (m) I/ILI VISINE (ft) DONJE BAZE NAJNIŽEG SLOJA OBLAKA KOLIČINE BKN ILI OVC ISPOD ZADATIH VRIJEDNOSTI U ZADATIM TERMINIMA									
Vrijeme (UTC)	RVR/Hs*					VIS/Hs*			
	<50	<200	<350	<550	<1500	<800	<1500	<3000	<8000
	/	/	<100	<200	<300	<200	<500	<1000	<2000
00:00	0.0	0.0	0.0	1.3	2.9	2.3	4.2	6.8	26.5
00:30	0.0	0.0	0.0	1.6	3.3	3.6	4.2	7.5	28.1
01:00	0.0	0.0	0.0	1.9	3.2	3.6	4.2	7.8	26.9
01:30	0.0	0.0	0.0	1.0	2.3	3.9	3.9	6.5	25.7
02:00	0.0	0.0	0.0	1.3	3.3	3.0	4.3	6.3	25.7
02:30	0.0	0.0	0.7	1.6	3.3	2.6	3.9	6.3	25.3
03:00	0.0	0.0	0.0	1.3	3.3	2.3	3.6	5.2	25.4
03:30	0.0	0.0	0.0	0.7	3.0	2.3	4.3	5.6	24.8
04:00	0.0	0.0	0.3	1.3	4.5	2.6	4.2	6.5	25.2
04:30	0.0	0.0	0.3	1.0	3.2	2.9	5.5	7.1	25.6
05:00	0.0	0.0	0.3	0.3	2.9	3.2	5.2	6.5	24.3
05:30	0.0	0.0	0.3	0.6	2.6	2.6	5.5	7.4	23.6
06:00	0.0	0.0	0.3	1.6	2.9	3.2	5.2	9.7	27.1
06:30	0.0	0.0	1.0	1.9	2.9	3.5	5.8	10.0	28.4
07:00	0.0	0.0	1.0	2.6	3.9	3.2	5.2	8.7	26.2
07:30	0.0	0.0	0.3	1.0	2.6	1.3	2.9	7.8	22.7
08:00	0.0	0.0	1.3	1.3	2.3	1.6	2.6	4.5	21.7
08:30	0.0	0.0	0.3	0.6	1.3	0.3	1.6	3.2	16.8
09:00	0.0	0.0	0.0	0.0	0.6	0.0	1.0	2.6	14.8
09:30	0.0	0.0	0.0	0.0	0.3	0.0	0.6	1.9	12.6
10:00	0.0	0.0	0.0	0.3	0.3	0.3	1.0	1.9	11.0
10:30	0.0	0.0	0.0	0.3	0.3	0.3	1.0	2.3	10.3
11:00	0.0	0.0	0.0	0.0	0.3	0.0	0.6	1.3	9.4
11:30	0.0	0.0	0.0	0.0	0.3	0.0	0.6	1.6	7.4
12:00	0.0	0.0	0.0	0.0	0.0	0.0	0.0	1.3	6.8
12:30	0.0	0.0	0.0	0.0	0.0	0.0	0.0	0.6	7.1
13:00	0.0	0.0	0.0	0.0	0.0	0.0	0.0	0.6	7.1
13:30	0.0	0.0	0.0	0.0	0.0	0.0	0.0	0.7	9.1
14:00	0.0	0.0	0.0	0.0	0.0	0.0	0.0	0.6	8.4
14:30	0.0	0.0	0.0	0.0	0.0	0.0	0.0	1.0	8.7
15:00	0.0	0.0	0.0	0.0	0.0	0.0	0.0	1.0	8.1
15:30	0.0	0.0	0.0	0.0	0.0	0.0	0.0	1.3	9.7
16:00	0.0	0.0	0.0	0.0	0.3	0.0	0.3	1.0	9.0
16:30	0.0	0.0	0.0	0.0	0.0	0.3	0.3	0.6	9.7
17:00	0.0	0.0	0.0	0.0	0.6	0.6	1.3	1.6	10.6
17:30	0.0	0.0	0.3	0.3	1.3	0.6	1.6	2.6	10.4
18:00	0.0	0.0	0.0	0.6	2.6	1.9	3.2	3.5	12.9
18:30	0.0	0.0	0.3	1.0	2.6	2.6	2.9	4.8	18.7
19:00	0.0	0.0	0.3	0.6	2.6	2.9	3.2	5.5	21.3
19:30	0.0	0.0	0.0	1.0	1.9	2.6	3.5	4.5	24.5
20:00	0.0	0.3	1.0	1.3	2.3	3.5	3.5	5.5	26.5
20:30	0.0	0.0	0.0	1.9	2.9	2.6	4.2	5.5	27.3
21:00	0.0	0.0	0.3	1.6	2.6	3.2	4.5	5.2	28.5
21:30	0.0	0.3	0.7	2.0	2.9	2.9	3.9	5.2	30.3
22:00	0.0	0.0	0.6	1.6	1.9	1.9	3.2	5.5	29.4
22:30	0.0	0.0	0.3	1.6	2.6	2.3	3.9	5.8	29.7
23:00	0.0	0.0	1.0	1.6	3.9	2.6	3.9	6.1	29.4
23:30	0.0	0.0	0.6	1.3	3.5	2.6	3.9	6.8	28.1
SREDNJA	0.0	0.0	0.2	0.8	1.9	1.7	2.7	4.4	19.3

NAPOMENA	*Uključeni podaci o vertikalnoj vidljivosti.
	Slučajevi kada se određena pojava nije javila i kada je relativna čestina 0 u tabeli su obojeni bijelom bojom.

1.3 Pojave

Prosječan broj dana sa određenom pojavom po mjesecima i godišnji, predstavljen je u Tabeli 22.

Tabela 22. Prosječan broj dana sa pojavom

<i>mjesec/pojava</i>	<i>RA</i>	<i>SHRA</i>	<i>TS,TSRA</i>	<i>SN, RASN</i>	<i>BCFG, FG, MIFG, PRFG</i>	<i>BR</i>
<i>jan</i>	14.0	0.9	3.5	1.2	4.1	8.4
<i>feb</i>	0.3	0.0	0.0	0.6	2.0	6.6
<i>mar</i>	12.8	1.3	3.2	0.6	1.0	2.2
<i>apr</i>	10.1	2.2	2.5	0.2	0.6	0.9
<i>maj</i>	12.0	1.8	5.9	0	0.3	0.5
<i>jun</i>	7.3	0.5	7.0	0	0.0	0.0
<i>jul</i>	3.4	0.8	6.1	0	0.0	0.0
<i>avg</i>	3.7	0.3	6.6	0	0.0	0.0
<i>sep</i>	8.0	2.1	5.8	0	0.2	0.7
<i>okt</i>	9.8	0.9	3.5	0	1.2	2.9
<i>nov</i>	14.1	2.0	5.3	0.1	4.2	7.8
<i>dec</i>	12.1	1.7	3.3	0.2	5.0	10.0
<i>godišnja</i>	107.6	14.5	52.7	2.9	18.6	40.0

RA	kiša	BCFG	magla u pramenovima
SHRA	pljusak kiše	FG	magla
TS	grmljavina	MIFG	plitka magla
TSRA	kiša sa grmljavinom	PRFG	djelimična magla
SN, RASN	snijeg, susnežica	BR	sumaglica

Posebna pažnja posvećena je magli, kao pojavi od značajnog uticaja na iskoristljivost aerodroma.

Dan sa maglom je dan u kome je zabilježena pojava magle, bez obzira na dužinu trajanja.

U Tabeli 23. predstavljen je prosječan broj uzastopnih termina sa maglom na aerodromu po mjesecima, uključujući sve tipove koji se beleže u METAR izvještajima.

U Tabelama 24. i 25. date su relativna čestina pojave magle, odnosno magle koja se ledi na aerodromu, u zadatim terminima po mjesecima.

Tabela 23. Prosječan broj uzastopnih termina sa maglom na aerodromu po mjesecima

Aerodrom: Podgorica (LYPG)

Period: 2013. - 2022.

Period: 2013. - 2022.

Latituda: 42° 21' 34" N

Longituda: 19° 15' 7" E

Elevacija: 141 ft

PROSJEČAN BROJ UZASTOPNIH TERMINA SA MAGLOM NA AERODROMU PO MJESECIMA														
Broj uzastopnih termina	MJESEC												Godina	
	VII	VIII	IX	X	XI	XII	I	II	III	IV	V	VI		VII
1	0.0	0.0	0.1	0.3	2.2	1.9	1.9	2.2	0.3	0.8	0.1	0.0	0.0	9.8
2	0.0	0.0	0.0	0.5	1.6	1.5	1.5	1.3	0.5	0.4	0.1	0.0	0.0	7.4
3	0.0	0.0	0.0	0.1	0.6	0.7	1.4	0.6	0.5	0.1	0.1	0.0	0.0	4.1
4	0.0	0.0	0.0	0.0	0.3	0.6	1.0	0.3	0.0	0.0	0.1	0.0	0.0	2.3
5	0.0	0.0	0.0	0.1	0.3	0.7	0.2	0.6	0.0	0.0	0.0	0.0	0.0	1.9
6	0.0	0.0	0.0	0.3	0.1	0.2	0.1	0.2	0.0	0.0	0.0	0.0	0.0	0.9
7	0.0	0.0	0.1	0.1	0.1	0.0	0.3	0.2	0.0	0.0	0.0	0.0	0.0	0.8
8	0.0	0.0	0.0	0.0	0.2	0.3	0.2	0.1	0.0	0.0	0.0	0.0	0.0	0.8
9	0.0	0.0	0.0	0.0	0.0	0.1	0.1	0.1	0.0	0.0	0.0	0.0	0.0	0.3
10	0.0	0.0	0.0	0.0	0.3	0.2	0.1	0.0	0.0	0.0	0.0	0.0	0.0	0.6
11	0.0	0.0	0.0	0.0	0.0	0.1	0.0	0.0	0.0	0.0	0.0	0.0	0.0	0.1
12	0.0	0.0	0.0	0.0	0.0	0.2	0.2	0.0	0.0	0.0	0.0	0.0	0.0	0.4
13	0.0	0.0	0.0	0.0	0.0	0.2	0.0	0.0	0.1	0.0	0.0	0.0	0.0	0.3
14	0.0	0.0	0.0	0.0	0.0	0.2	0.2	0.0	0.0	0.0	0.0	0.0	0.0	0.4
15	0.0	0.0	0.0	0.0	0.1	0.0	0.1	0.0	0.0	0.0	0.0	0.0	0.0	0.2
16	0.0	0.0	0.0	0.0	0.0	0.0	0.0	0.0	0.0	0.0	0.0	0.0	0.0	0.0
17	0.0	0.0	0.0	0.0	0.0	0.0	0.0	0.0	0.0	0.0	0.0	0.0	0.0	0.0
18	0.0	0.0	0.0	0.0	0.0	0.0	0.1	0.0	0.0	0.0	0.0	0.0	0.0	0.1
19	0.0	0.0	0.0	0.0	0.0	0.1	0.0	0.0	0.0	0.0	0.0	0.0	0.0	0.1
20	0.0	0.0	0.0	0.0	0.0	0.3	0.0	0.0	0.0	0.0	0.0	0.0	0.0	0.3
21	0.0	0.0	0.0	0.0	0.0	0.0	0.0	0.3	0.0	0.0	0.0	0.0	0.0	0.3
22	0.0	0.0	0.0	0.0	0.0	0.0	0.0	0.0	0.0	0.0	0.0	0.0	0.0	0.0
23	0.0	0.0	0.0	0.0	0.0	0.0	0.0	0.0	0.0	0.0	0.0	0.0	0.0	0.0
24	0.0	0.0	0.0	0.0	0.0	0.0	0.0	0.0	0.0	0.0	0.0	0.0	0.0	0.0
25	0.0	0.0	0.0	0.0	0.0	0.1	0.0	0.0	0.0	0.0	0.0	0.0	0.0	0.1
26	0.0	0.0	0.0	0.0	0.0	0.0	0.0	0.0	0.0	0.0	0.0	0.0	0.0	0.0
27	0.0	0.0	0.0	0.0	0.1	0.0	0.1	0.0	0.0	0.0	0.0	0.0	0.0	0.2
28	0.0	0.0	0.0	0.0	0.0	0.0	0.0	0.0	0.0	0.0	0.0	0.0	0.0	0.0
29	0.0	0.0	0.0	0.0	0.0	0.0	0.0	0.0	0.0	0.0	0.0	0.0	0.0	0.0
30	0.0	0.0	0.0	0.0	0.0	0.0	0.0	0.0	0.0	0.0	0.0	0.0	0.0	0.0
31	0.0	0.0	0.0	0.0	0.0	0.0	0.0	0.0	0.0	0.0	0.0	0.0	0.0	0.0
32	0.0	0.0	0.0	0.0	0.0	0.0	0.0	0.0	0.0	0.0	0.0	0.0	0.0	0.0
33	0.0	0.0	0.0	0.0	0.0	0.0	0.0	0.0	0.0	0.0	0.0	0.0	0.0	0.0
34	0.0	0.0	0.0	0.0	0.0	0.0	0.0	0.0	0.0	0.0	0.0	0.0	0.0	0.0
35	0.0	0.0	0.0	0.0	0.0	0.0	0.0	0.0	0.0	0.0	0.0	0.0	0.0	0.0
36	0.0	0.0	0.0	0.0	0.0	0.0	0.0	0.0	0.0	0.0	0.0	0.0	0.0	0.0
37	0.0	0.0	0.0	0.0	0.0	0.0	0.0	0.0	0.0	0.0	0.0	0.0	0.0	0.0
38	0.0	0.0	0.0	0.0	0.0	0.0	0.0	0.0	0.0	0.0	0.0	0.0	0.0	0.0
39	0.0	0.0	0.0	0.0	0.0	0.0	0.0	0.0	0.0	0.0	0.0	0.0	0.0	0.0
40	0.0	0.0	0.0	0.0	0.0	0.0	0.0	0.0	0.0	0.0	0.0	0.0	0.0	0.0
41	0.0	0.0	0.0	0.0	0.0	0.0	0.0	0.0	0.0	0.0	0.0	0.0	0.0	0.0
42	0.0	0.0	0.0	0.0	0.0	0.0	0.0	0.0	0.0	0.0	0.0	0.0	0.0	0.0
43	0.0	0.0	0.0	0.0	0.0	0.0	0.0	0.0	0.0	0.0	0.0	0.0	0.0	0.0
44	0.0	0.0	0.0	0.0	0.0	0.0	0.0	0.0	0.0	0.0	0.0	0.0	0.0	0.0
45	0.0	0.0	0.0	0.0	0.0	0.0	0.0	0.0	0.0	0.0	0.0	0.0	0.0	0.0
46	0.0	0.0	0.0	0.0	0.0	0.0	0.0	0.0	0.0	0.0	0.0	0.0	0.0	0.0
47	0.0	0.0	0.0	0.0	0.0	0.0	0.0	0.0	0.0	0.0	0.0	0.0	0.0	0.0
48	0.0	0.0	0.0	0.0	0.0	0.0	0.0	0.0	0.0	0.0	0.0	0.0	0.0	0.0
>=49	0.0	0.0	0.0	0.0	0.0	0.0	0.0	0.0	0.0	0.0	0.0	0.0	0.0	0.0

NAPOMENA

Uzeti su u obzir tipovi magle: FG, FZFG, MIFG, BCFG i PRFG. Termini su na 30 minuta. Slučajevi kada se određena pojava nije javila i kada je relativna čestina 0 u tabeli su obojeni bijelom bojom.

Tabela 24. Relativna čestina pojave magle na aerodromu po mjesecima

Aerodrom: Podgorica (LYPG)

Period: 2013. - 2022.

Uk. broj osmatranja: 173506

Latituda: 42° 21' 34" N

Longituda: 19° 15' 7" E

Elevacija: 141 ft

RELATIVNA ČESTINA POJAVA MAGLE NA AERODROMU U ZADATIM TERMINIMA PO MJESECIMA														
Vrijeme (UTC)	MJESEC												Godina	
	VII	VIII	IX	X	XI	XII	I	II	III	IV	V	VI		VII
12:00	0.0	0.0	0.0	0.0	0.0	0.0	0.0	0.0	0.0	0.0	0.0	0.0	0.0	0.0
12:30	0.0	0.0	0.0	0.0	0.0	0.0	0.0	0.4	0.0	0.0	0.0	0.0	0.0	0.0
13:00	0.0	0.0	0.0	0.0	0.0	0.0	0.6	0.0	0.0	0.0	0.0	0.0	0.0	0.1
13:30	0.0	0.0	0.0	0.0	0.0	0.0	0.6	0.0	0.0	0.0	0.0	0.0	0.0	0.1
14:00	0.0	0.0	0.0	0.0	0.0	0.0	0.6	0.4	0.0	0.0	0.0	0.0	0.0	0.1
14:30	0.0	0.0	0.0	0.0	0.0	0.0	1.0	0.4	0.0	0.0	0.0	0.0	0.0	0.1
15:00	0.0	0.0	0.0	0.0	0.0	0.0	0.3	0.4	0.0	0.0	0.0	0.0	0.0	0.1
15:30	0.0	0.0	0.0	0.0	0.3	0.6	0.3	0.7	0.0	0.0	0.0	0.0	0.0	0.2
16:00	0.0	0.0	0.0	0.0	0.0	0.6	1.0	0.4	0.0	0.0	0.0	0.0	0.0	0.2
16:30	0.0	0.0	0.0	0.3	0.3	0.6	0.6	0.7	0.0	0.0	0.0	0.0	0.0	0.2
17:00	0.0	0.0	0.0	0.0	1.0	0.6	0.6	0.4	0.0	0.0	0.0	0.0	0.0	0.2
17:30	0.0	0.0	0.0	0.0	0.3	1.9	1.0	0.7	0.0	0.0	0.0	0.0	0.0	0.3
18:00	0.0	0.0	0.0	0.0	1.3	2.6	1.9	1.4	0.0	0.0	0.0	0.0	0.0	0.6
18:30	0.0	0.0	0.0	0.0	2.0	3.2	2.6	1.4	0.0	0.0	0.0	0.0	0.0	0.8
19:00	0.0	0.0	0.0	0.0	2.0	3.2	2.6	1.8	0.0	0.0	0.0	0.0	0.0	0.8
19:30	0.0	0.0	0.0	0.3	2.3	3.2	2.6	1.4	0.0	0.0	0.0	0.0	0.0	0.8
20:00	0.0	0.0	0.0	0.3	1.7	3.5	1.9	1.8	0.0	0.0	0.3	0.0	0.0	0.8
20:30	0.0	0.0	0.0	0.3	2.0	3.2	1.6	1.4	0.0	0.0	0.3	0.0	0.0	0.7
21:00	0.0	0.0	0.0	0.3	1.3	4.2	1.6	2.1	0.0	0.0	0.3	0.0	0.0	0.8
21:30	0.0	0.0	0.0	0.3	2.0	4.2	1.6	2.1	0.0	0.0	0.3	0.0	0.0	0.9
22:00	0.0	0.0	0.0	0.3	1.7	2.6	2.6	2.9	0.7	0.0	0.0	0.0	0.0	0.9
22:30	0.0	0.0	0.0	0.3	1.3	3.5	2.4	2.7	1.1	0.0	0.0	0.0	0.0	0.9
23:00	0.0	0.0	0.0	0.0	1.7	3.6	2.4	4.3	0.7	0.4	0.3	0.0	0.0	1.1
23:30	0.0	0.0	0.0	0.0	1.7	3.2	2.4	3.5	0.4	0.0	0.0	0.0	0.0	0.9
00:00	0.0	0.0	0.0	0.0	2.0	3.2	3.2	3.5	0.4	0.4	0.0	0.0	0.0	1.0
00:30	0.0	0.0	0.0	0.3	2.7	3.9	3.1	2.8	0.4	0.0	0.3	0.0	0.0	1.1
01:00	0.0	0.0	0.0	0.3	1.7	4.5	2.8	2.4	0.7	0.4	0.3	0.0	0.0	1.1
01:30	0.0	0.0	0.0	0.0	1.4	4.6	2.7	2.8	0.7	0.0	0.3	0.0	0.0	1.0
02:00	0.0	0.0	0.3	0.3	1.4	4.3	3.8	3.6	0.4	0.0	0.0	0.0	0.0	1.1
02:30	0.0	0.0	0.3	0.3	1.7	3.9	3.5	2.4	0.4	0.7	0.0	0.0	0.0	1.1
03:00	0.0	0.0	0.3	1.0	2.0	3.6	3.4	2.8	0.7	0.3	0.0	0.0	0.0	1.2
03:30	0.0	0.0	0.3	1.0	2.0	3.6	3.1	1.6	0.4	0.7	0.3	0.0	0.0	1.1
04:00	0.0	0.0	0.3	1.0	2.0	3.9	2.3	1.8	0.7	1.3	0.3	0.0	0.0	1.1
04:30	0.0	0.0	0.7	1.3	2.3	3.9	2.9	1.8	0.6	1.3	0.0	0.0	0.0	1.2
05:00	0.0	0.0	0.3	1.9	2.7	4.2	3.9	3.2	1.6	0.7	0.0	0.0	0.0	1.5
05:30	0.0	0.0	0.0	2.6	5.7	4.5	3.9	5.0	1.6	0.3	0.0	0.0	0.0	2.0
06:00	0.0	0.0	0.0	1.6	7.7	7.7	6.8	5.3	1.3	0.0	0.0	0.0	0.0	2.5
06:30	0.0	0.0	0.0	0.3	5.0	6.1	8.7	4.6	1.0	0.0	0.0	0.0	0.0	2.1
07:00	0.0	0.0	0.0	0.3	2.7	5.8	6.5	2.1	0.3	0.0	0.0	0.0	0.0	1.5
07:30	0.0	0.0	0.0	0.0	1.0	4.5	3.9	1.1	0.0	0.0	0.0	0.0	0.0	0.9
08:00	0.0	0.0	0.0	0.0	0.0	3.2	2.3	1.1	0.0	0.0	0.0	0.0	0.0	0.5
08:30	0.0	0.0	0.0	0.0	0.0	2.3	1.3	0.4	0.0	0.0	0.0	0.0	0.0	0.3
09:00	0.0	0.0	0.0	0.0	0.0	1.0	0.6	0.0	0.0	0.0	0.0	0.0	0.0	0.1
09:30	0.0	0.0	0.0	0.0	0.0	0.3	1.0	0.0	0.0	0.0	0.0	0.0	0.0	0.1
10:00	0.0	0.0	0.0	0.0	0.0	0.3	0.6	0.0	0.0	0.0	0.0	0.0	0.0	0.1
10:30	0.0	0.0	0.0	0.0	0.0	0.3	0.6	0.0	0.0	0.0	0.0	0.0	0.0	0.1
11:00	0.0	0.0	0.0	0.0	0.0	0.6	0.0	0.0	0.0	0.0	0.0	0.0	0.0	0.1
11:30	0.0	0.0	0.0	0.0	0.0	0.0	0.0	0.0	0.0	0.0	0.0	0.0	0.0	0.0
12:00	0.0	0.0	0.0	0.0	0.0	0.0	0.0	0.0	0.0	0.0	0.0	0.0	0.0	0.0
SREDNJA	0.0	0.0	0.1	0.3	1.4	2.6	2.2	1.6	0.3	0.1	0.1	0.0	0.0	0.7

NAPOMENA

Uzeti su u obzir tipovi magle: FG, FZFG, MIFG, BCFG i PRFG. Slučajevi kada se određena pojava nije javila i kada je relativna čestina 0 u tabeli su obojeni bijelom bojom.

Tabela 25. Relativna čestina pojave magle koja se ledi na aerodromu po mjesecima

Aerodrom: Podgorica (LYPG)

Period: 2013. - 2022.

Uk. broj osmatranja: 173506

Latituda: 42° 21' 34" N

Longituda: 19° 15' 7" E

Elevacija: 141 ft

RELATIVNA ČESTINA POJAVE MAGLE KOJA SE LEDI NA AERODROMU U ZADATIM TERMINIMA PO MJESECIMA														
Vrijeme (UTC)	MJESEC													Godina
	VII	VIII	IX	X	XI	XII	I	II	III	IV	V	VI	VII	
12:00	0.0	0.0	0.0	0.0	0.0	0.0	0.0	0.0	0.0	0.0	0.0	0.0	0.0	0.0
12:30	0.0	0.0	0.0	0.0	0.0	0.0	0.0	0.0	0.0	0.0	0.0	0.0	0.0	0.0
13:00	0.0	0.0	0.0	0.0	0.0	0.0	0.0	0.0	0.0	0.0	0.0	0.0	0.0	0.0
13:30	0.0	0.0	0.0	0.0	0.0	0.0	0.0	0.0	0.0	0.0	0.0	0.0	0.0	0.0
14:00	0.0	0.0	0.0	0.0	0.0	0.0	0.0	0.0	0.0	0.0	0.0	0.0	0.0	0.0
14:30	0.0	0.0	0.0	0.0	0.0	0.0	0.0	0.0	0.0	0.0	0.0	0.0	0.0	0.0
15:00	0.0	0.0	0.0	0.0	0.0	0.0	0.0	0.0	0.0	0.0	0.0	0.0	0.0	0.0
15:30	0.0	0.0	0.0	0.0	0.0	0.0	0.0	0.0	0.0	0.0	0.0	0.0	0.0	0.0
16:00	0.0	0.0	0.0	0.0	0.0	0.0	0.0	0.0	0.0	0.0	0.0	0.0	0.0	0.0
16:30	0.0	0.0	0.0	0.0	0.0	0.0	0.0	0.0	0.0	0.0	0.0	0.0	0.0	0.0
17:00	0.0	0.0	0.0	0.0	0.0	0.0	0.0	0.0	0.0	0.0	0.0	0.0	0.0	0.0
17:30	0.0	0.0	0.0	0.0	0.0	0.0	0.0	0.0	0.0	0.0	0.0	0.0	0.0	0.0
18:00	0.0	0.0	0.0	0.0	0.0	0.0	0.0	0.0	0.0	0.0	0.0	0.0	0.0	0.0
18:30	0.0	0.0	0.0	0.0	0.0	0.0	0.0	0.0	0.0	0.0	0.0	0.0	0.0	0.0
19:00	0.0	0.0	0.0	0.0	0.0	0.0	0.0	0.0	0.0	0.0	0.0	0.0	0.0	0.0
19:30	0.0	0.0	0.0	0.0	0.0	0.0	0.0	0.0	0.0	0.0	0.0	0.0	0.0	0.0
20:00	0.0	0.0	0.0	0.0	0.0	0.0	0.0	0.0	0.0	0.0	0.0	0.0	0.0	0.0
20:30	0.0	0.0	0.0	0.0	0.0	0.0	0.0	0.0	0.0	0.0	0.0	0.0	0.0	0.0
21:00	0.0	0.0	0.0	0.0	0.0	0.0	0.0	0.0	0.0	0.0	0.0	0.0	0.0	0.0
21:30	0.0	0.0	0.0	0.0	0.0	0.0	0.0	0.0	0.0	0.0	0.0	0.0	0.0	0.0
22:00	0.0	0.0	0.0	0.0	0.0	0.0	0.0	0.4	0.0	0.0	0.0	0.0	0.0	0.0
22:30	0.0	0.0	0.0	0.0	0.0	0.0	0.0	0.4	0.0	0.0	0.0	0.0	0.0	0.0
23:00	0.0	0.0	0.0	0.0	0.0	0.0	0.0	0.4	0.0	0.0	0.0	0.0	0.0	0.0
23:30	0.0	0.0	0.0	0.0	0.0	0.0	0.0	0.4	0.0	0.0	0.0	0.0	0.0	0.0
00:00	0.0	0.0	0.0	0.0	0.0	0.0	0.0	0.4	0.0	0.0	0.0	0.0	0.0	0.0
00:30	0.0	0.0	0.0	0.0	0.0	0.0	0.0	0.0	0.0	0.0	0.0	0.0	0.0	0.0
01:00	0.0	0.0	0.0	0.0	0.0	0.0	0.0	0.0	0.0	0.0	0.0	0.0	0.0	0.0
01:30	0.0	0.0	0.0	0.0	0.0	0.0	0.0	0.0	0.0	0.0	0.0	0.0	0.0	0.0
02:00	0.0	0.0	0.0	0.0	0.0	0.0	0.0	0.4	0.0	0.0	0.0	0.0	0.0	0.0
02:30	0.0	0.0	0.0	0.0	0.0	0.0	0.0	0.4	0.0	0.0	0.0	0.0	0.0	0.0
03:00	0.0	0.0	0.0	0.0	0.0	0.0	0.0	0.4	0.0	0.0	0.0	0.0	0.0	0.0
03:30	0.0	0.0	0.0	0.0	0.0	0.0	0.0	0.0	0.0	0.0	0.0	0.0	0.0	0.0
04:00	0.0	0.0	0.0	0.0	0.0	0.0	0.0	0.0	0.0	0.0	0.0	0.0	0.0	0.0
04:30	0.0	0.0	0.0	0.0	0.0	0.0	0.0	0.0	0.0	0.0	0.0	0.0	0.0	0.0
05:00	0.0	0.0	0.0	0.0	0.0	0.0	0.0	0.0	0.0	0.0	0.0	0.0	0.0	0.0
05:30	0.0	0.0	0.0	0.0	0.0	0.0	0.0	0.0	0.0	0.0	0.0	0.0	0.0	0.0
06:00	0.0	0.0	0.0	0.0	0.0	0.0	0.0	0.0	0.0	0.0	0.0	0.0	0.0	0.0
06:30	0.0	0.0	0.0	0.0	0.0	0.0	0.0	0.0	0.0	0.0	0.0	0.0	0.0	0.0
07:00	0.0	0.0	0.0	0.0	0.0	0.0	0.0	0.0	0.0	0.0	0.0	0.0	0.0	0.0
07:30	0.0	0.0	0.0	0.0	0.0	0.0	0.0	0.0	0.0	0.0	0.0	0.0	0.0	0.0
08:00	0.0	0.0	0.0	0.0	0.0	0.0	0.0	0.0	0.0	0.0	0.0	0.0	0.0	0.0
08:30	0.0	0.0	0.0	0.0	0.0	0.0	0.0	0.0	0.0	0.0	0.0	0.0	0.0	0.0
09:00	0.0	0.0	0.0	0.0	0.0	0.0	0.0	0.0	0.0	0.0	0.0	0.0	0.0	0.0
09:30	0.0	0.0	0.0	0.0	0.0	0.0	0.0	0.0	0.0	0.0	0.0	0.0	0.0	0.0
10:00	0.0	0.0	0.0	0.0	0.0	0.0	0.0	0.0	0.0	0.0	0.0	0.0	0.0	0.0
10:30	0.0	0.0	0.0	0.0	0.0	0.0	0.0	0.0	0.0	0.0	0.0	0.0	0.0	0.0
11:00	0.0	0.0	0.0	0.0	0.0	0.0	0.0	0.0	0.0	0.0	0.0	0.0	0.0	0.0
11:30	0.0	0.0	0.0	0.0	0.0	0.0	0.0	0.0	0.0	0.0	0.0	0.0	0.0	0.0
12:00	0.0	0.0	0.0	0.0	0.0	0.0	0.0	0.0	0.0	0.0	0.0	0.0	0.0	0.0
SREDNJA	0.0	0.0	0.0	0.0	0.0	0.0	0.0	0.1	0.0	0.0	0.0	0.0	0.0	0.0

NAPOMENA

Uzet je u obzir tip magle: FZFG. Slučajevi kada se određena pojava nije javila i kada je relativna čestina 0 u tabeli su obojeni bijelom bojom.

1.4 Oblačnost, visina donje baze oblaka i vertikalna vidljivost

Oblaci vizuelno oslikavaju termodinamičke procese, odnosno dešavanja u donjem sloju atmosfere-troposferi.

Donja baza najnižih oblaka, teorijski se smatra nivoom kondenzacije, što se sasvim ne podudara sa uslovima u prirodi. Na visini baze oblaka ne dolazi do naglog smanjenja vidljivosti, već se to dešava postepeno u tkz. prelaznom sloju.

Vertikalna vidljivost predstavlja vertikalno odstojanje između referentne visine aerodroma i donje granice pojave zbog koje je nebo nevidljivo.

Relativna čestina (%) visine (ft) donje baze najnižeg sloja oblaka, kada je više od polovine neba prekriveno oblacima (BKN- *broken* – oblačnost od 5/8 do 7/8 ili OVC –*overcast*-oblačnost 8/8) uključujući i vertikalnu vidljivost ispod zadatih vrijednosti u zadatim terminima po mjesecima data je u Tabelama 26.

Relativna čestina pojave visine donje baze najnižeg sloja oblaka, kada je više od polovine neba prekriveno oblacima za sve mjesece u terminima prikazana je u Tabelama 27 - 32.

Prilikom računanja relativne čestine uključeni su i podaci o vertikalnoj vidljivosti.

Tabela 26. Relativna čestina (%) pojave visine (ft) donje baze najnižeg sloja oblaka količine BKN ili OVC ispod zadatih vrijednosti u zadatim terminima po mjesecima

ICAO Model C

Aerodrom: Podgorica (LYPG)

Mjesec: I JANUAR

Period: 2013. - 2022.

Uk. broj osmatranja: 14650

Latituda: 42° 21' 34" N

Longituda: 19° 15' 7" E

Elevacija: 141 ft

RELATIVNA ČESTINA (%) POJAVE VISINE (ft) DONJE BAZE NAJNIŽEG SLOJA OBLAKA KOLIČINE BKN ILI OVC ISPOD ZADATIH VRIJEDNOSTI U ZADATIM TERMINIMA						
Vrijeme (UTC)	Hs*					
	<100	<200	<300	<500	<800	<1500
00:00	0.0	0.4	0.4	0.4	0.4	0.4
00:30	0.0	0.3	0.3	0.3	0.3	0.3
01:00	0.0	0.3	0.3	0.3	0.3	0.3
01:30	0.0	0.3	0.3	0.3	0.3	0.3
02:00	0.0	0.3	0.3	0.3	0.3	0.3
02:30	0.0	0.3	0.3	0.3	0.3	0.3
03:00	0.0	0.3	0.3	0.3	0.3	0.3
03:30	0.0	0.3	0.3	0.3	0.3	0.3
04:00	0.0	0.3	0.3	0.3	0.3	0.3
04:30	0.0	0.3	0.3	0.3	0.3	0.3
05:00	0.0	0.3	0.3	0.3	0.3	0.3
05:30	0.0	0.3	0.3	0.6	0.6	0.6
06:00	0.0	0.3	0.3	0.3	0.3	0.3
06:30	0.0	0.3	0.3	0.3	0.3	0.3
07:00	0.0	0.3	0.3	0.3	0.3	0.3
07:30	0.0	0.3	0.3	0.3	0.3	0.3
08:00	0.0	0.3	0.6	0.6	0.6	0.6
08:30	0.0	0.0	0.3	0.3	0.3	0.3
09:00	0.0	0.0	0.3	0.3	0.3	0.3
09:30	0.0	0.0	0.3	0.3	0.3	0.3
10:00	0.0	0.0	0.3	0.3	0.6	0.6
10:30	0.0	0.0	0.0	0.0	0.3	0.3
11:00	0.0	0.0	0.0	0.0	0.3	0.3
11:30	0.0	0.0	0.0	0.0	0.3	0.3
12:00	0.0	0.0	0.0	0.0	0.3	0.3
12:30	0.0	0.0	0.0	0.0	0.3	0.3
13:00	0.0	0.0	0.0	0.0	0.3	0.3
13:30	0.0	0.0	0.0	0.0	0.3	0.3
14:00	0.0	0.0	0.0	0.0	0.3	0.3
14:30	0.0	0.0	0.0	0.0	0.3	0.3
15:00	0.0	0.0	0.0	0.0	0.3	0.3
15:30	0.0	0.0	0.0	0.0	0.3	0.3
16:00	0.0	0.0	0.0	0.0	0.3	0.3
16:30	0.0	0.0	0.0	0.0	0.3	0.3
17:00	0.0	0.0	0.0	0.0	0.3	0.3
17:30	0.0	0.0	0.3	0.3	0.6	0.6
18:00	0.0	0.0	0.3	0.3	0.3	0.3
18:30	0.0	0.0	0.3	0.3	0.3	0.3
19:00	0.0	0.0	0.0	0.0	0.0	0.0
19:30	0.0	0.0	0.0	0.0	0.0	0.0
20:00	0.0	0.0	0.0	0.0	0.0	0.0
20:30	0.0	0.0	0.0	0.3	0.3	0.3
21:00	0.0	0.0	0.0	0.3	0.3	0.3
21:30	0.0	0.0	0.0	0.3	0.3	0.3
22:00	0.0	0.0	0.0	0.3	0.3	0.3
22:30	0.0	0.0	0.0	0.3	0.3	0.3
23:00	0.0	0.0	0.0	0.3	0.3	0.3
23:30	0.0	0.3	0.3	0.7	0.7	0.7
SREDNJA	0.0	0.1	0.2	0.2	0.3	0.3

NAPOMENA

*Uključeni podaci o vertikalnoj vidljivosti.
Slučajevi kada se određena pojava nije javila i kada je relativna čestina 0 u tabeli su obojeni bijelom bojom.

ICAO Model C

Aerodrom: Podgorica (LYPG)

Mjesec: II FEBRUAR

Period: 2013. - 2022.

Uk. broj osmatranja: 13194

Latituda: 42° 21' 34" N

Longituda: 19° 15' 7" E

Elevacija: 141 ft

RELATIVNA ČESTINA (%) POJAVE VISINE (ft) DONJE BAZE NAJNIŽEG SLOJA OBLAKA KOLIČINE BKN ILI OVC ISPOD ZADATIH VRIJEDNOSTI U ZADATIM TERMINIMA						
Vrijeme (UTC)	Hs*					
	<100	<200	<300	<500	<800	<1500
00:00	0.0	0.0	0.0	0.0	0.0	0.0
00:30	0.0	0.0	0.0	0.0	0.0	0.0
01:00	0.0	0.0	0.0	0.0	0.0	0.0
01:30	0.0	0.0	0.0	0.0	0.0	0.0
02:00	0.0	0.0	0.0	0.0	0.0	0.0
02:30	0.0	0.0	0.0	0.0	0.0	0.0
03:00	0.0	0.0	0.0	0.0	0.0	0.0
03:30	0.0	0.0	0.0	0.0	0.0	0.0
04:00	0.0	0.0	0.0	0.0	0.0	0.0
04:30	0.0	0.0	0.0	0.0	0.0	0.0
05:00	0.0	0.4	0.4	0.4	0.4	0.4
05:30	0.0	0.4	0.4	0.4	0.4	0.4
06:00	0.0	0.0	0.0	0.0	0.0	0.0
06:30	0.0	0.0	0.0	0.0	0.0	0.0
07:00	0.0	0.0	0.0	0.0	0.0	0.0
07:30	0.0	0.0	0.0	0.0	0.0	0.0
08:00	0.0	0.0	0.0	0.0	0.0	0.0
08:30	0.0	0.0	0.0	0.0	0.0	0.0
09:00	0.0	0.0	0.0	0.0	0.0	0.0
09:30	0.0	0.0	0.0	0.0	0.0	0.0
10:00	0.0	0.0	0.0	0.0	0.0	0.0
10:30	0.0	0.0	0.0	0.0	0.0	0.0
11:00	0.0	0.0	0.0	0.0	0.0	0.0
11:30	0.0	0.0	0.0	0.0	0.0	0.0
12:00	0.0	0.0	0.0	0.0	0.0	0.0
12:30	0.0	0.0	0.0	0.0	0.0	0.0
13:00	0.0	0.0	0.0	0.0	0.0	0.0
13:30	0.0	0.0	0.0	0.0	0.0	0.0
14:00	0.0	0.0	0.0	0.0	0.0	0.0
14:30	0.0	0.0	0.0	0.0	0.0	0.0
15:00	0.0	0.0	0.0	0.0	0.0	0.0
15:30	0.0	0.0	0.0	0.0	0.0	0.0
16:00	0.0	0.0	0.0	0.0	0.0	0.0
16:30	0.0	0.0	0.0	0.0	0.0	0.0
17:00	0.0	0.0	0.0	0.0	0.0	0.0
17:30	0.0	0.0	0.0	0.0	0.0	0.0
18:00	0.0	0.0	0.0	0.0	0.0	0.0
18:30	0.0	0.0	0.0	0.0	0.0	0.0
19:00	0.0	0.0	0.0	0.0	0.0	0.0
19:30	0.0	0.0	0.0	0.0	0.0	0.0
20:00	0.0	0.0	0.0	0.0	0.0	0.0
20:30	0.0	0.0	0.0	0.0	0.0	0.0
21:00	0.0	0.0	0.0	0.0	0.0	0.0
21:30	0.0	0.0	0.0	0.0	0.0	0.0
22:00	0.0	0.0	0.0	0.0	0.0	0.0
22:30	0.0	0.0	0.0	0.0	0.0	0.0
23:00	0.0	0.0	0.0	0.0	0.0	0.0
23:30	0.0	0.0	0.0	0.0	0.0	0.0
SREDNJA	0.0	0.0	0.0	0.0	0.0	0.0

NAPOMENA	<p>*Uključeni podaci o vertikalnoj vidljivosti.</p> <p>Slučajevi kada se određena pojava nije javila i kada je relativna čestina 0 u tabeli su obojeni bijelom bojom.</p>
-----------------	---

ICAO Model C

Aerodrom: Podgorica (LYPG)

Mjesec: III MART

Period: 2013. - 2022.

Uk. broj osmatranja: 14425

Latituda: 42° 21' 34" N

Longituda: 19° 15' 7" E

Elevacija: 141 ft

RELATIVNA ČESTINA (%) POJAVE VISINE (ft) DONJE BAZE NAJNIŽEG SLOJA OBLAKA KOLIČINE BKN ILI OVC ISPOD ZADATIH VRIJEDNOSTI U ZADATIM TERMINIMA						
Vrijeme (UTC)	Hs*					
	<100	<200	<300	<500	<800	<1500
00:00	0.0	0.0	0.0	0.0	0.0	0.0
00:30	0.0	0.0	0.0	0.0	0.0	0.0
01:00	0.0	0.0	0.0	0.0	0.0	0.0
01:30	0.0	0.0	0.0	0.0	0.0	0.0
02:00	0.0	0.0	0.0	0.0	0.0	0.0
02:30	0.0	0.0	0.0	0.0	0.0	0.0
03:00	0.0	0.0	0.0	0.0	0.0	0.0
03:30	0.0	0.0	0.0	0.0	0.0	0.0
04:00	0.0	0.0	0.0	0.0	0.0	0.0
04:30	0.0	0.0	0.0	0.0	0.0	0.0
05:00	0.0	0.0	0.0	0.0	0.0	0.0
05:30	0.0	0.0	0.0	0.0	0.0	0.0
06:00	0.0	0.0	0.0	0.0	0.0	0.0
06:30	0.0	0.0	0.0	0.0	0.0	0.0
07:00	0.0	0.0	0.0	0.0	0.0	0.0
07:30	0.0	0.0	0.0	0.0	0.0	0.0
08:00	0.0	0.0	0.0	0.0	0.0	0.0
08:30	0.0	0.0	0.0	0.0	0.3	0.3
09:00	0.0	0.0	0.0	0.0	0.0	0.0
09:30	0.0	0.0	0.0	0.0	0.0	0.0
10:00	0.0	0.0	0.0	0.0	0.0	0.0
10:30	0.0	0.0	0.0	0.0	0.0	0.0
11:00	0.0	0.0	0.0	0.0	0.0	0.0
11:30	0.0	0.0	0.0	0.0	0.0	0.0
12:00	0.0	0.0	0.0	0.0	0.0	0.0
12:30	0.0	0.0	0.0	0.0	0.0	0.0
13:00	0.0	0.0	0.0	0.0	0.0	0.0
13:30	0.0	0.0	0.0	0.0	0.0	0.0
14:00	0.0	0.0	0.0	0.0	0.0	0.0
14:30	0.0	0.0	0.0	0.0	0.0	0.0
15:00	0.0	0.0	0.0	0.0	0.0	0.0
15:30	0.0	0.0	0.0	0.0	0.0	0.0
16:00	0.0	0.0	0.0	0.0	0.0	0.0
16:30	0.0	0.0	0.0	0.0	0.0	0.0
17:00	0.0	0.0	0.0	0.0	0.0	0.0
17:30	0.0	0.0	0.0	0.0	0.0	0.0
18:00	0.0	0.0	0.0	0.0	0.0	0.0
18:30	0.0	0.0	0.0	0.0	0.0	0.0
19:00	0.0	0.0	0.0	0.0	0.0	0.0
19:30	0.0	0.0	0.0	0.0	0.0	0.0
20:00	0.0	0.0	0.0	0.0	0.0	0.0
20:30	0.0	0.0	0.0	0.0	0.0	0.0
21:00	0.0	0.0	0.0	0.0	0.0	0.0
21:30	0.0	0.0	0.0	0.0	0.0	0.0
22:00	0.0	0.0	0.0	0.0	0.0	0.0
22:30	0.0	0.0	0.0	0.0	0.0	0.0
23:00	0.0	0.0	0.0	0.0	0.0	0.0
23:30	0.0	0.0	0.0	0.0	0.0	0.0
SREDNJA	0.0	0.0	0.0	0.0	0.0	0.0

NAPOMENA	*Uključeni podaci o vertikalnoj vidljivosti. Slučajevi kada se određena pojava nije javila i kada je relativna čestina 0 u tabeli su obojeni bijelom bojom.
-----------------	--

ICAO Model C

Aerodrom: Podgorica (LYPG)

Mjesec: IV APRIL

Period: 2013. - 2022.

Uk. broj osmatranja: 14103

Latituda: 42° 21' 34" N

Longituda: 19° 15' 7" E

Elevacija: 141 ft

RELATIVNA ČESTINA (%) POJAVE VISINE (ft) DONJE BAZE NAJNIŽEG SLOJA OBLAKA KOLIČINE BKN ILI OVC ISPOD ZADATIH VRIJEDNOSTI U ZADATIM TERMINIMA						
Vrijeme (UTC)	Hs*					
	<100	<200	<300	<500	<800	<1500
00:00	0.0	0.4	0.4	0.4	0.4	0.4
00:30	0.0	0.0	0.0	0.0	0.0	0.0
01:00	0.0	0.0	0.0	0.0	0.0	0.0
01:30	0.0	0.0	0.0	0.0	0.0	0.0
02:00	0.0	0.0	0.0	0.0	0.0	0.4
02:30	0.0	0.0	0.0	0.0	0.0	0.0
03:00	0.0	0.0	0.0	0.0	0.0	0.0
03:30	0.0	0.0	0.0	0.3	0.3	0.3
04:00	0.0	0.0	0.0	0.0	0.0	0.0
04:30	0.0	0.0	0.0	0.0	0.0	0.0
05:00	0.0	0.0	0.0	0.0	0.0	0.0
05:30	0.0	0.0	0.0	0.0	0.0	0.0
06:00	0.0	0.0	0.0	0.0	0.0	0.0
06:30	0.0	0.0	0.0	0.0	0.0	0.0
07:00	0.0	0.0	0.0	0.0	0.0	0.0
07:30	0.0	0.0	0.0	0.0	0.0	0.0
08:00	0.0	0.0	0.0	0.0	0.0	0.0
08:30	0.0	0.0	0.0	0.0	0.0	0.0
09:00	0.0	0.0	0.0	0.0	0.0	0.0
09:30	0.0	0.0	0.0	0.0	0.0	0.0
10:00	0.0	0.0	0.0	0.0	0.0	0.0
10:30	0.0	0.0	0.0	0.0	0.0	0.0
11:00	0.0	0.0	0.0	0.0	0.0	0.0
11:30	0.0	0.0	0.0	0.0	0.0	0.0
12:00	0.0	0.0	0.0	0.0	0.0	0.0
12:30	0.0	0.0	0.0	0.0	0.0	0.0
13:00	0.0	0.0	0.0	0.0	0.0	0.0
13:30	0.0	0.0	0.0	0.0	0.0	0.0
14:00	0.0	0.0	0.0	0.0	0.0	0.0
14:30	0.0	0.0	0.0	0.0	0.0	0.0
15:00	0.0	0.0	0.0	0.0	0.0	0.0
15:30	0.0	0.0	0.0	0.0	0.0	0.0
16:00	0.0	0.0	0.0	0.0	0.0	0.0
16:30	0.0	0.0	0.0	0.0	0.0	0.0
17:00	0.0	0.0	0.0	0.0	0.0	0.0
17:30	0.0	0.0	0.0	0.0	0.0	0.0
18:00	0.0	0.0	0.0	0.0	0.0	0.0
18:30	0.0	0.0	0.0	0.0	0.0	0.0
19:00	0.0	0.0	0.0	0.0	0.0	0.0
19:30	0.0	0.0	0.0	0.0	0.0	0.0
20:00	0.0	0.0	0.0	0.0	0.0	0.0
20:30	0.0	0.0	0.0	0.0	0.0	0.0
21:00	0.0	0.0	0.0	0.0	0.0	0.0
21:30	0.0	0.0	0.0	0.0	0.0	0.0
22:00	0.0	0.0	0.0	0.0	0.0	0.0
22:30	0.0	0.0	0.0	0.0	0.0	0.0
23:00	0.0	0.0	0.0	0.0	0.0	0.0
23:30	0.0	0.4	0.4	0.4	0.4	0.4
SREDNJA	0.0	0.0	0.0	0.0	0.0	0.0

NAPOMENA	*Uključeni podaci o vertikalnoj vidljivosti. Slučajevi kada se određena pojava nije javila i kada je relativna čestina 0 u tabeli su obojeni bijelom bojom.
-----------------	--

ICAO Model C

Aerodrom: Podgorica (LYPG)

Mjesec: V MAJ

Period: 2013. - 2022.

Uk. broj osmatranja: 14834

Latituda: 42° 21' 34" N

Longituda: 19° 15' 7" E

Elevacija: 141 ft

RELATIVNA ČESTINA (%) POJAVE VISINE (ft) DONJE BAZE NAJNIŽEG SLOJA OBLAKA KOLIČINE BKN ILI OVC ISPOD ZADATIH VRIJEDNOSTI U ZADATIM TERMINIMA						
Vrijeme (UTC)	Hs*					
	<100	<200	<300	<500	<800	<1500
00:00	0.0	0.0	0.0	0.0	0.0	0.0
00:30	0.0	0.0	0.0	0.0	0.0	0.0
01:00	0.0	0.0	0.0	0.0	0.0	0.0
01:30	0.0	0.0	0.0	0.0	0.0	0.0
02:00	0.0	0.0	0.0	0.0	0.0	0.0
02:30	0.0	0.0	0.0	0.0	0.0	0.0
03:00	0.0	0.0	0.0	0.0	0.0	0.0
03:30	0.0	0.3	0.3	0.3	0.3	0.3
04:00	0.0	0.0	0.0	0.0	0.0	0.0
04:30	0.0	0.0	0.0	0.0	0.0	0.0
05:00	0.0	0.0	0.0	0.0	0.0	0.0
05:30	0.0	0.0	0.0	0.0	0.0	0.0
06:00	0.0	0.0	0.0	0.0	0.0	0.0
06:30	0.0	0.0	0.0	0.0	0.0	0.0
07:00	0.0	0.0	0.0	0.0	0.0	0.0
07:30	0.0	0.0	0.0	0.0	0.0	0.0
08:00	0.0	0.0	0.0	0.0	0.0	0.0
08:30	0.0	0.0	0.0	0.0	0.0	0.0
09:00	0.0	0.0	0.0	0.0	0.0	0.0
09:30	0.0	0.0	0.0	0.0	0.0	0.0
10:00	0.0	0.0	0.0	0.0	0.0	0.0
10:30	0.0	0.0	0.0	0.0	0.0	0.0
11:00	0.0	0.0	0.0	0.0	0.0	0.0
11:30	0.0	0.0	0.0	0.0	0.0	0.0
12:00	0.0	0.0	0.0	0.0	0.0	0.0
12:30	0.0	0.0	0.0	0.0	0.0	0.0
13:00	0.0	0.0	0.0	0.0	0.0	0.0
13:30	0.0	0.0	0.0	0.0	0.0	0.0
14:00	0.0	0.0	0.0	0.0	0.0	0.0
14:30	0.0	0.0	0.0	0.0	0.0	0.0
15:00	0.0	0.0	0.0	0.0	0.0	0.0
15:30	0.0	0.0	0.0	0.0	0.0	0.0
16:00	0.0	0.0	0.0	0.0	0.0	0.0
16:30	0.0	0.0	0.0	0.0	0.0	0.0
17:00	0.0	0.0	0.0	0.0	0.0	0.0
17:30	0.0	0.0	0.0	0.0	0.0	0.0
18:00	0.0	0.0	0.0	0.0	0.0	0.0
18:30	0.0	0.0	0.0	0.0	0.0	0.0
19:00	0.0	0.0	0.0	0.0	0.0	0.0
19:30	0.0	0.0	0.0	0.0	0.0	0.0
20:00	0.0	0.0	0.0	0.0	0.0	0.0
20:30	0.0	0.0	0.0	0.0	0.0	0.0
21:00	0.0	0.0	0.0	0.0	0.0	0.0
21:30	0.0	0.0	0.0	0.0	0.0	0.0
22:00	0.0	0.0	0.0	0.0	0.0	0.0
22:30	0.0	0.0	0.0	0.0	0.0	0.0
23:00	0.0	0.0	0.0	0.0	0.0	0.0
23:30	0.0	0.0	0.0	0.0	0.0	0.0
SREDNJA	0.0	0.0	0.0	0.0	0.0	0.0

NAPOMENA	*Uključeni podaci o vertikalnoj vidljivosti. Slučajevi kada se određena pojava nije javila i kada je relativna čestina 0 u tabeli su obojeni bijelom bojom.
-----------------	--

ICAO Model C

Aerodrom: Podgorica (LYPG)

Mjesec: VI JUN

Period: 2013. - 2022.

Uk. broj osmatranja: 14315

Latituda: 42° 21' 34" N

Longituda: 19° 15' 7" E

Elevacija: 141 ft

RELATIVNA ČESTINA (%) POJAVE VISINE (ft) DONJE BAZE NAJNIŽEG SLOJA OBLAKA KOLIČINE BKN ILI OVC ISPOD ZADATIH VRIJEDNOSTI U ZADATIM TERMINIMA						
Vrijeme (UTC)	Hs*					
	<100	<200	<300	<500	<800	<1500
00:00	0.0	0.0	0.0	0.0	0.0	0.0
00:30	0.0	0.0	0.0	0.0	0.0	0.0
01:00	0.0	0.0	0.0	0.0	0.0	0.0
01:30	0.0	0.0	0.0	0.0	0.0	0.0
02:00	0.0	0.0	0.0	0.0	0.0	0.0
02:30	0.0	0.0	0.0	0.0	0.0	0.0
03:00	0.0	0.0	0.0	0.0	0.0	0.0
03:30	0.0	0.0	0.0	0.0	0.0	0.0
04:00	0.0	0.0	0.0	0.0	0.0	0.0
04:30	0.0	0.0	0.0	0.0	0.0	0.0
05:00	0.0	0.0	0.0	0.0	0.0	0.0
05:30	0.0	0.0	0.0	0.0	0.0	0.0
06:00	0.0	0.0	0.0	0.0	0.0	0.0
06:30	0.0	0.0	0.0	0.0	0.0	0.0
07:00	0.0	0.0	0.0	0.0	0.0	0.0
07:30	0.0	0.0	0.0	0.0	0.0	0.0
08:00	0.0	0.0	0.0	0.0	0.0	0.0
08:30	0.0	0.0	0.0	0.0	0.0	0.0
09:00	0.0	0.0	0.0	0.0	0.0	0.0
09:30	0.0	0.0	0.0	0.0	0.0	0.0
10:00	0.0	0.0	0.0	0.0	0.0	0.0
10:30	0.0	0.0	0.0	0.0	0.0	0.0
11:00	0.0	0.0	0.0	0.0	0.0	0.0
11:30	0.0	0.0	0.0	0.0	0.0	0.0
12:00	0.0	0.0	0.0	0.0	0.0	0.0
12:30	0.0	0.0	0.0	0.0	0.0	0.0
13:00	0.0	0.0	0.0	0.0	0.0	0.0
13:30	0.0	0.0	0.0	0.0	0.0	0.0
14:00	0.0	0.0	0.0	0.0	0.0	0.0
14:30	0.0	0.0	0.0	0.0	0.0	0.0
15:00	0.0	0.0	0.0	0.0	0.0	0.0
15:30	0.0	0.0	0.0	0.0	0.0	0.0
16:00	0.0	0.0	0.0	0.0	0.0	0.0
16:30	0.0	0.0	0.0	0.0	0.0	0.0
17:00	0.0	0.0	0.0	0.0	0.0	0.0
17:30	0.0	0.0	0.0	0.0	0.0	0.3
18:00	0.0	0.0	0.0	0.0	0.0	0.0
18:30	0.0	0.0	0.0	0.0	0.0	0.0
19:00	0.0	0.0	0.0	0.0	0.0	0.0
19:30	0.0	0.0	0.0	0.0	0.0	0.0
20:00	0.0	0.0	0.0	0.0	0.0	0.0
20:30	0.0	0.0	0.0	0.0	0.0	0.0
21:00	0.0	0.0	0.0	0.0	0.0	0.0
21:30	0.0	0.0	0.0	0.0	0.0	0.0
22:00	0.0	0.0	0.0	0.0	0.0	0.0
22:30	0.0	0.0	0.0	0.0	0.0	0.0
23:00	0.0	0.0	0.0	0.0	0.0	0.0
23:30	0.0	0.0	0.0	0.0	0.0	0.0
SREDNJA	0.0	0.0	0.0	0.0	0.0	0.0

NAPOMENA	*Uključeni podaci o vertikalnoj vidljivosti. Slučajevi kada se određena pojava nije javila i kada je relativna čestina 0 u tabeli su obojeni bijelom bojom.
-----------------	--

ICAO Model C

Aerodrom: Podgorica (LYPG)

Mjesec: VII JUL

Period: 2013. - 2022.

Uk. broj osmatranja: 14817

Latituda: 42° 21' 34" N

Longituda: 19° 15' 7" E

Elevacija: 141 ft

RELATIVNA ČESTINA (%) POJAVE VISINE (ft) DONJE BAZE NAJNIŽEG SLOJA OBLAKA KOLIČINE BKN ILI OVC ISPOD ZADATIH VRIJEDNOSTI U ZADATIM TERMINIMA						
Vrijeme (UTC)	Hs*					
	<100	<200	<300	<500	<800	<1500
00:00	0.0	0.0	0.0	0.0	0.0	0.0
00:30	0.0	0.0	0.0	0.0	0.0	0.0
01:00	0.0	0.0	0.0	0.0	0.0	0.0
01:30	0.0	0.0	0.0	0.0	0.0	0.0
02:00	0.0	0.0	0.0	0.0	0.0	0.0
02:30	0.0	0.0	0.0	0.0	0.0	0.0
03:00	0.0	0.0	0.0	0.0	0.0	0.0
03:30	0.0	0.0	0.0	0.0	0.0	0.0
04:00	0.0	0.0	0.0	0.0	0.0	0.0
04:30	0.0	0.0	0.0	0.0	0.0	0.0
05:00	0.0	0.0	0.0	0.0	0.0	0.0
05:30	0.0	0.0	0.0	0.0	0.0	0.0
06:00	0.0	0.0	0.0	0.0	0.0	0.0
06:30	0.0	0.0	0.0	0.0	0.0	0.0
07:00	0.0	0.0	0.0	0.0	0.0	0.0
07:30	0.0	0.0	0.0	0.0	0.0	0.0
08:00	0.0	0.0	0.0	0.0	0.0	0.0
08:30	0.0	0.0	0.0	0.0	0.0	0.0
09:00	0.0	0.0	0.0	0.0	0.0	0.0
09:30	0.0	0.0	0.0	0.0	0.0	0.0
10:00	0.0	0.0	0.0	0.0	0.0	0.0
10:30	0.0	0.0	0.0	0.0	0.0	0.0
11:00	0.0	0.0	0.0	0.0	0.0	0.0
11:30	0.0	0.0	0.0	0.0	0.0	0.0
12:00	0.0	0.0	0.0	0.0	0.0	0.0
12:30	0.0	0.0	0.0	0.0	0.0	0.0
13:00	0.0	0.0	0.0	0.0	0.0	0.0
13:30	0.0	0.0	0.0	0.0	0.0	0.0
14:00	0.0	0.0	0.0	0.0	0.0	0.0
14:30	0.0	0.0	0.0	0.0	0.0	0.0
15:00	0.0	0.0	0.0	0.0	0.0	0.0
15:30	0.0	0.0	0.0	0.0	0.0	0.0
16:00	0.0	0.0	0.0	0.0	0.0	0.0
16:30	0.0	0.0	0.0	0.0	0.0	0.0
17:00	0.0	0.0	0.0	0.0	0.0	0.0
17:30	0.0	0.0	0.0	0.0	0.0	0.0
18:00	0.0	0.0	0.0	0.0	0.0	0.0
18:30	0.0	0.0	0.0	0.0	0.0	0.0
19:00	0.0	0.0	0.0	0.0	0.0	0.0
19:30	0.0	0.0	0.0	0.0	0.0	0.0
20:00	0.0	0.0	0.0	0.0	0.0	0.0
20:30	0.0	0.0	0.0	0.0	0.0	0.0
21:00	0.0	0.0	0.0	0.0	0.0	0.0
21:30	0.0	0.0	0.0	0.0	0.0	0.0
22:00	0.0	0.0	0.0	0.0	0.0	0.0
22:30	0.0	0.0	0.0	0.0	0.0	0.0
23:00	0.0	0.0	0.0	0.0	0.0	0.0
23:30	0.0	0.0	0.0	0.0	0.0	0.0
SREDNJA	0.0	0.0	0.0	0.0	0.0	0.0

NAPOMENA	*Uključeni podaci o vertikalnoj vidljivosti. Slučajevi kada se određena pojava nije javila i kada je relativna čestina 0 u tabeli su obojeni bijelom bojom.
-----------------	---

ICAO Model C

Aerodrom: Podgorica (LYPG)

Mjesec: VIII AVGUST

Period: 2013. - 2022.

Uk. broj osmatranja: 14836

Latituda: 42° 21' 34" N

Longituda: 19° 15' 7" E

Elevacija: 141 ft

RELATIVNA ČESTINA (%) POJAVE VISINE (ft) DONJE BAZE NAJNIŽEG SLOJA OBLAKA KOLIČINE BKN ILI OVC ISPOD ZADATIH VRIJEDNOSTI U ZADATIM TERMINIMA						
Vrijeme (UTC)	Hs*					
	<100	<200	<300	<500	<800	<1500
00:00	0.0	0.0	0.0	0.0	0.0	0.0
00:30	0.0	0.0	0.0	0.0	0.0	0.0
01:00	0.0	0.0	0.0	0.0	0.0	0.0
01:30	0.0	0.0	0.0	0.0	0.0	0.0
02:00	0.0	0.0	0.0	0.0	0.0	0.0
02:30	0.0	0.0	0.0	0.0	0.0	0.0
03:00	0.0	0.0	0.0	0.0	0.0	0.0
03:30	0.0	0.0	0.0	0.0	0.0	0.0
04:00	0.0	0.0	0.0	0.0	0.0	0.0
04:30	0.0	0.0	0.0	0.0	0.0	0.0
05:00	0.0	0.0	0.0	0.0	0.0	0.0
05:30	0.0	0.0	0.0	0.0	0.0	0.0
06:00	0.0	0.0	0.0	0.0	0.0	0.0
06:30	0.0	0.0	0.0	0.0	0.0	0.0
07:00	0.0	0.0	0.0	0.0	0.0	0.0
07:30	0.0	0.0	0.0	0.0	0.0	0.0
08:00	0.0	0.0	0.0	0.0	0.0	0.0
08:30	0.0	0.0	0.0	0.0	0.0	0.0
09:00	0.0	0.0	0.0	0.0	0.0	0.0
09:30	0.0	0.0	0.0	0.0	0.0	0.0
10:00	0.0	0.0	0.0	0.0	0.0	0.0
10:30	0.0	0.0	0.0	0.0	0.0	0.0
11:00	0.0	0.0	0.0	0.0	0.0	0.0
11:30	0.0	0.0	0.0	0.0	0.0	0.0
12:00	0.0	0.0	0.0	0.0	0.0	0.0
12:30	0.0	0.0	0.0	0.0	0.0	0.0
13:00	0.0	0.0	0.0	0.0	0.0	0.0
13:30	0.0	0.0	0.0	0.0	0.0	0.0
14:00	0.0	0.0	0.0	0.0	0.0	0.0
14:30	0.0	0.0	0.0	0.0	0.0	0.0
15:00	0.0	0.0	0.0	0.0	0.0	0.0
15:30	0.0	0.0	0.0	0.0	0.0	0.0
16:00	0.0	0.0	0.0	0.0	0.0	0.0
16:30	0.0	0.0	0.0	0.0	0.0	0.0
17:00	0.0	0.0	0.0	0.0	0.0	0.0
17:30	0.0	0.0	0.0	0.0	0.0	0.0
18:00	0.0	0.0	0.0	0.0	0.0	0.0
18:30	0.0	0.0	0.0	0.0	0.0	0.0
19:00	0.0	0.0	0.0	0.0	0.0	0.0
19:30	0.0	0.0	0.0	0.0	0.0	0.0
20:00	0.0	0.0	0.0	0.0	0.0	0.0
20:30	0.0	0.0	0.0	0.0	0.0	0.0
21:00	0.0	0.0	0.0	0.0	0.0	0.0
21:30	0.0	0.0	0.0	0.0	0.0	0.0
22:00	0.0	0.0	0.0	0.0	0.0	0.0
22:30	0.0	0.0	0.0	0.0	0.0	0.0
23:00	0.0	0.0	0.0	0.0	0.0	0.0
23:30	0.0	0.0	0.0	0.0	0.0	0.0
SREDNJA	0.0	0.0	0.0	0.0	0.0	0.0

NAPOMENA

*Uključeni podaci o vertikalnoj vidljivosti.
Slučajevi kada se određena pojava nije javila i kada je relativna čestina 0 u tabeli su obojeni bijelom bojom.

ICAO Model C

Aerodrom: Podgorica (LYPG)

Mjesec: IX SEPTEMBAR

Period: 2013. - 2022.

Uk. broj osmatranja: 14352

Latituda: 42° 21' 34" N

Longituda: 19° 15' 7" E

Elevacija: 141 ft

RELATIVNA ČESTINA (%) POJAVE VISINE (ft) DONJE BAZE NAJNIŽEG SLOJA OBLAKA KOLIČINE BKN ILI OVC ISPOD ZADATIH VRIJEDNOSTI U ZADATIM TERMINIMA						
Vrijeme (UTC)	Hs*					
	<100	<200	<300	<500	<800	<1500
00:00	0.0	0.0	0.0	0.0	0.0	0.0
00:30	0.0	0.0	0.0	0.0	0.0	0.0
01:00	0.0	0.0	0.0	0.0	0.0	0.0
01:30	0.0	0.0	0.0	0.0	0.0	0.0
02:00	0.0	0.0	0.0	0.0	0.0	0.0
02:30	0.0	0.0	0.0	0.0	0.0	0.0
03:00	0.0	0.0	0.0	0.0	0.0	0.0
03:30	0.0	0.0	0.0	0.0	0.0	0.0
04:00	0.0	0.0	0.0	0.0	0.0	0.0
04:30	0.0	0.0	0.0	0.0	0.0	0.0
05:00	0.0	0.0	0.0	0.0	0.0	0.0
05:30	0.0	0.0	0.0	0.0	0.0	0.0
06:00	0.0	0.0	0.0	0.0	0.0	0.0
06:30	0.0	0.0	0.0	0.0	0.0	0.0
07:00	0.0	0.0	0.0	0.0	0.0	0.0
07:30	0.0	0.0	0.0	0.0	0.0	0.0
08:00	0.0	0.0	0.0	0.0	0.0	0.0
08:30	0.0	0.0	0.0	0.0	0.0	0.0
09:00	0.0	0.0	0.0	0.0	0.0	0.0
09:30	0.0	0.0	0.0	0.0	0.0	0.0
10:00	0.0	0.0	0.0	0.0	0.0	0.0
10:30	0.0	0.0	0.0	0.0	0.0	0.0
11:00	0.0	0.0	0.0	0.0	0.0	0.0
11:30	0.0	0.0	0.0	0.0	0.0	0.0
12:00	0.0	0.0	0.0	0.0	0.0	0.0
12:30	0.0	0.0	0.0	0.0	0.0	0.0
13:00	0.0	0.0	0.0	0.0	0.0	0.0
13:30	0.0	0.0	0.0	0.0	0.0	0.0
14:00	0.0	0.0	0.0	0.0	0.0	0.0
14:30	0.0	0.0	0.0	0.0	0.0	0.0
15:00	0.0	0.0	0.0	0.0	0.0	0.0
15:30	0.0	0.0	0.0	0.0	0.0	0.0
16:00	0.0	0.0	0.0	0.0	0.0	0.0
16:30	0.0	0.0	0.0	0.0	0.0	0.0
17:00	0.0	0.0	0.0	0.0	0.0	0.0
17:30	0.0	0.0	0.0	0.0	0.0	0.0
18:00	0.0	0.0	0.0	0.0	0.0	0.0
18:30	0.0	0.0	0.0	0.0	0.0	0.0
19:00	0.0	0.0	0.0	0.0	0.0	0.0
19:30	0.0	0.0	0.0	0.0	0.0	0.0
20:00	0.0	0.0	0.0	0.0	0.0	0.0
20:30	0.0	0.0	0.0	0.0	0.0	0.0
21:00	0.0	0.0	0.0	0.0	0.0	0.0
21:30	0.0	0.0	0.0	0.0	0.0	0.0
22:00	0.0	0.0	0.0	0.0	0.0	0.0
22:30	0.0	0.0	0.0	0.0	0.0	0.0
23:00	0.0	0.0	0.0	0.0	0.0	0.0
23:30	0.0	0.0	0.0	0.0	0.0	0.0
SREDNJA	0.0	0.0	0.0	0.0	0.0	0.0

NAPOMENA	*Uključeni podaci o vertikalnoj vidljivosti. Slučajevi kada se određena pojava nije javila i kada je relativna čestina 0 u tabeli su obojeni bijelom bojom.
-----------------	---

ICAO Model C

Aerodrom: Podgorica (LYPG)

Mjesec: X OKTOBAR

Period: 2013. - 2022.

Uk. broj osmatranja: 14815

Latituda: 42° 21' 34" N

Longituda: 19° 15' 7" E

Elevacija: 141 ft

RELATIVNA ČESTINA (%) POJAVE VISINE (ft) DONJE BAZE NAJNIŽEG SLOJA OBLAKA KOLIČINE BKN ILI OVC ISPOD ZADATIH VRIJEDNOSTI U ZADATIM TERMINIMA						
Vrijeme (UTC)	Hs*					
	<100	<200	<300	<500	<800	<1500
00:00	0.0	0.0	0.0	0.0	0.0	0.0
00:30	0.0	0.0	0.0	0.0	0.0	0.0
01:00	0.0	0.0	0.0	0.0	0.0	0.0
01:30	0.0	0.0	0.0	0.0	0.0	0.0
02:00	0.0	0.0	0.0	0.0	0.0	0.0
02:30	0.0	0.0	0.0	0.0	0.0	0.0
03:00	0.0	0.0	0.0	0.0	0.0	0.0
03:30	0.0	0.0	0.0	0.0	0.0	0.0
04:00	0.0	0.0	0.0	0.0	0.0	0.0
04:30	0.0	0.0	0.0	0.0	0.0	0.0
05:00	0.0	0.0	0.0	0.0	0.0	0.3
05:30	0.0	0.0	0.0	0.0	0.0	0.0
06:00	0.0	0.0	0.0	0.0	0.0	0.0
06:30	0.0	0.0	0.0	0.0	0.0	0.0
07:00	0.0	0.0	0.0	0.0	0.0	0.0
07:30	0.0	0.0	0.0	0.0	0.0	0.0
08:00	0.0	0.0	0.0	0.0	0.0	0.0
08:30	0.0	0.0	0.0	0.0	0.0	0.0
09:00	0.0	0.0	0.0	0.0	0.0	0.0
09:30	0.0	0.0	0.0	0.0	0.0	0.0
10:00	0.0	0.0	0.0	0.0	0.0	0.0
10:30	0.0	0.0	0.0	0.0	0.0	0.0
11:00	0.0	0.0	0.0	0.0	0.0	0.0
11:30	0.0	0.0	0.0	0.0	0.0	0.0
12:00	0.0	0.0	0.0	0.0	0.0	0.0
12:30	0.0	0.0	0.0	0.0	0.0	0.0
13:00	0.0	0.0	0.0	0.0	0.0	0.0
13:30	0.0	0.0	0.0	0.0	0.0	0.0
14:00	0.0	0.0	0.0	0.0	0.0	0.0
14:30	0.0	0.0	0.0	0.0	0.0	0.0
15:00	0.0	0.0	0.0	0.0	0.0	0.0
15:30	0.0	0.0	0.0	0.0	0.0	0.0
16:00	0.0	0.0	0.0	0.0	0.0	0.0
16:30	0.0	0.0	0.0	0.0	0.0	0.0
17:00	0.0	0.0	0.0	0.0	0.0	0.0
17:30	0.0	0.0	0.0	0.0	0.0	0.0
18:00	0.0	0.0	0.0	0.0	0.0	0.0
18:30	0.0	0.0	0.0	0.0	0.0	0.0
19:00	0.0	0.0	0.0	0.0	0.0	0.0
19:30	0.0	0.0	0.0	0.0	0.0	0.0
20:00	0.0	0.0	0.0	0.0	0.0	0.0
20:30	0.0	0.0	0.0	0.0	0.0	0.0
21:00	0.0	0.0	0.0	0.0	0.0	0.0
21:30	0.0	0.0	0.0	0.0	0.0	0.0
22:00	0.0	0.0	0.0	0.0	0.0	0.0
22:30	0.0	0.0	0.0	0.0	0.0	0.0
23:00	0.0	0.0	0.0	0.0	0.0	0.0
23:30	0.0	0.0	0.0	0.0	0.0	0.0
SREDNJA	0.0	0.0	0.0	0.0	0.0	0.0

NAPOMENA

*Uključeni podaci o vertikalnoj vidljivosti.
Slučajevi kada se određena pojava nije javila i kada je relativna čestina 0 u tabeli su obojeni bijelom bojom.

ICAO Model C

Aerodrom: Podgorica (LYPG)

Mjesec: XI NOVEMBAR

Period: 2013. - 2022.

Uk. broj osmatranja: 14346

Latituda: 42° 21' 34" N

Longituda: 19° 15' 7" E

Elevacija: 141 ft

RELATIVNA ČESTINA (%) POJAVE VISINE (ft) DONJE BAZE NAJNIŽEG SLOJA OBLAKA KOLIČINE BKN ILI OVC ISPOD ZADATIH VRIJEDNOSTI U ZADATIM TERMINIMA						
Vrijeme (UTC)	Hs*					
	<100	<200	<300	<500	<800	<1500
00:00	0.0	0.0	0.3	0.3	0.3	0.3
00:30	0.0	0.0	0.0	0.3	0.3	0.3
01:00	0.0	0.0	0.3	0.3	0.3	0.3
01:30	0.0	0.0	0.3	0.3	0.3	0.3
02:00	0.0	0.0	0.3	0.3	0.3	0.3
02:30	0.0	0.0	0.3	0.3	0.3	0.3
03:00	0.0	0.0	0.3	0.3	0.3	0.3
03:30	0.0	0.0	0.3	0.3	0.3	0.3
04:00	0.0	0.0	0.0	0.3	0.3	0.3
04:30	0.0	0.0	0.0	0.3	0.3	0.3
05:00	0.0	0.0	0.0	0.3	0.3	0.3
05:30	0.0	0.0	0.0	0.3	0.3	0.3
06:00	0.0	0.0	0.0	0.0	0.0	0.0
06:30	0.0	0.0	0.0	0.3	0.3	0.3
07:00	0.0	0.0	0.0	0.0	0.0	0.0
07:30	0.0	0.0	0.0	0.0	0.0	0.0
08:00	0.0	0.0	0.0	0.0	0.0	0.0
08:30	0.0	0.0	0.0	0.0	0.0	0.0
09:00	0.0	0.0	0.0	0.0	0.0	0.0
09:30	0.0	0.0	0.0	0.0	0.0	0.0
10:00	0.0	0.0	0.0	0.0	0.0	0.0
10:30	0.0	0.0	0.0	0.0	0.0	0.0
11:00	0.0	0.0	0.0	0.0	0.0	0.0
11:30	0.0	0.0	0.0	0.0	0.0	0.0
12:00	0.0	0.0	0.0	0.0	0.0	0.0
12:30	0.0	0.0	0.0	0.0	0.0	0.0
13:00	0.0	0.0	0.0	0.0	0.0	0.0
13:30	0.0	0.0	0.0	0.0	0.0	0.0
14:00	0.0	0.0	0.0	0.0	0.0	0.0
14:30	0.0	0.0	0.0	0.0	0.0	0.0
15:00	0.0	0.0	0.0	0.0	0.0	0.0
15:30	0.0	0.0	0.0	0.0	0.0	0.0
16:00	0.0	0.0	0.0	0.0	0.0	0.0
16:30	0.0	0.0	0.0	0.0	0.0	0.0
17:00	0.0	0.0	0.0	0.0	0.3	0.3
17:30	0.0	0.0	0.0	0.0	0.3	0.3
18:00	0.0	0.0	0.0	0.0	0.3	0.3
18:30	0.0	0.0	0.0	0.0	0.0	0.0
19:00	0.0	0.0	0.0	0.0	0.0	0.0
19:30	0.0	0.0	0.0	0.0	0.0	0.0
20:00	0.0	0.0	0.0	0.0	0.0	0.0
20:30	0.0	0.0	0.0	0.0	0.0	0.0
21:00	0.0	0.0	0.0	0.0	0.0	0.0
21:30	0.0	0.0	0.0	0.0	0.0	0.0
22:00	0.0	0.0	0.0	0.0	0.0	0.0
22:30	0.0	0.0	0.0	0.0	0.0	0.0
23:00	0.0	0.0	0.3	0.3	0.3	0.3
23:30	0.0	0.0	0.3	0.3	0.3	0.3
SREDNJA	0.0	0.0	0.1	0.1	0.1	0.1

NAPOMENA

*Uključeni podaci o vertikalnoj vidljivosti.
Slučajevi kada se određena pojava nije javila i kada je relativna čestina 0 u tabeli su obojeni bijelom bojom.

ICAO Model C

Aerodrom: Podgorica (LYPG)

Mjesec: XII DECEMBAR

Period: 2013. - 2022.

Uk. broj osmatranja: 14819

Latituda: 42° 21' 34" N

Longituda: 19° 15' 7" E

Elevacija: 141 ft

RELATIVNA ČESTINA (%) POJAVE VISINE (ft) DONJE BAZE NAJNIŽEG SLOJA OBLAKA KOLIČINE BKN ILI OVC ISPOD ZADATIH VRIJEDNOSTI U ZADATIM TERMINIMA						
Vrijeme (UTC)	Hs*					
	<100	<200	<300	<500	<800	<1500
00:00	0.0	0.3	0.6	0.6	0.6	0.6
00:30	0.0	0.3	0.7	0.7	0.7	1.0
01:00	0.0	0.3	0.6	0.6	0.6	1.0
01:30	0.0	0.3	1.0	1.0	1.0	1.3
02:00	0.0	0.7	1.0	1.0	1.3	1.6
02:30	0.0	0.7	1.0	1.0	1.3	1.6
03:00	0.0	0.3	0.7	0.7	1.0	1.0
03:30	0.0	0.3	0.3	0.7	0.7	0.7
04:00	0.0	0.0	0.3	0.3	0.3	0.3
04:30	0.0	0.0	0.3	0.3	0.3	0.3
05:00	0.0	0.0	0.0	0.0	0.0	0.0
05:30	0.0	0.0	0.3	0.3	0.6	0.6
06:00	0.0	0.0	0.0	0.0	0.3	0.3
06:30	0.0	0.0	0.0	0.3	0.3	0.3
07:00	0.0	0.0	0.0	0.3	0.3	0.3
07:30	0.0	0.0	0.0	0.0	0.0	0.0
08:00	0.0	0.0	0.0	0.0	0.0	0.0
08:30	0.0	0.0	0.0	0.0	0.0	0.0
09:00	0.0	0.0	0.0	0.0	0.0	0.0
09:30	0.0	0.0	0.0	0.0	0.0	0.0
10:00	0.0	0.0	0.0	0.0	0.0	0.0
10:30	0.0	0.0	0.0	0.0	0.0	0.0
11:00	0.0	0.0	0.0	0.0	0.0	0.0
11:30	0.0	0.0	0.0	0.0	0.0	0.0
12:00	0.0	0.0	0.0	0.0	0.0	0.0
12:30	0.0	0.0	0.0	0.0	0.0	0.0
13:00	0.0	0.0	0.0	0.0	0.0	0.0
13:30	0.0	0.0	0.0	0.0	0.0	0.0
14:00	0.0	0.0	0.0	0.0	0.0	0.0
14:30	0.0	0.0	0.0	0.0	0.0	0.0
15:00	0.0	0.0	0.0	0.0	0.0	0.0
15:30	0.0	0.0	0.0	0.0	0.0	0.0
16:00	0.0	0.0	0.0	0.0	0.0	0.0
16:30	0.0	0.0	0.0	0.0	0.0	0.0
17:00	0.0	0.0	0.0	0.0	0.0	0.0
17:30	0.0	0.0	0.0	0.0	0.0	0.0
18:00	0.0	0.0	0.0	0.0	0.0	0.0
18:30	0.0	0.0	0.0	0.0	0.0	0.0
19:00	0.0	0.0	0.0	0.0	0.0	0.0
19:30	0.0	0.0	0.0	0.0	0.0	0.0
20:00	0.0	0.0	0.0	0.0	0.0	0.0
20:30	0.0	0.0	0.0	0.0	0.0	0.0
21:00	0.0	0.0	0.0	0.0	0.0	0.0
21:30	0.0	0.0	0.0	0.0	0.0	0.0
22:00	0.0	0.0	0.0	0.0	0.0	0.0
22:30	0.0	0.3	0.6	0.6	0.6	0.6
23:00	0.0	0.3	0.6	0.6	0.6	0.6
23:30	0.0	0.3	0.6	0.6	0.6	0.6
SREDNJA	0.0	0.1	0.2	0.2	0.2	0.3

NAPOMENA	*Uključeni podaci o vertikalnoj vidljivosti. Slučajevi kada se određena pojava nije javila i kada je relativna čestina 0 u tabeli su obojeni bijelom bojom.
-----------------	---

Tabela 27. Relativna čestina pojave visine donje baze najnižeg sloja oblaka količine BKN ili OVC < 100ft (PREMA ICAO MODEL C)

Aerodrom: Podgorica (LYPG)

Period: 2013. - 2022.

Uk. broj osmatranja: 173506

Latituda: 42° 21' 34" N

Longituda: 19° 15' 7" E

Elevacija: 141 ft

RELATIVNA ČESTINA POJAVE VISINE DONJE BAZE NAJNIŽEG SLOJA OBLAKA KOLIČINE BKN ILI OVC < 100ft (PREMA ICAO MODEL C)													
Vrijeme (UTC)	MJESEC												
	VII	VIII	IX	X	XI	XII	I	II	III	IV	V	VI	VII
12:00	0.0	0.0	0.0	0.0	0.0	0.0	0.0	0.0	0.0	0.0	0.0	0.0	0.0
12:30	0.0	0.0	0.0	0.0	0.0	0.0	0.0	0.0	0.0	0.0	0.0	0.0	0.0
13:00	0.0	0.0	0.0	0.0	0.0	0.0	0.0	0.0	0.0	0.0	0.0	0.0	0.0
13:30	0.0	0.0	0.0	0.0	0.0	0.0	0.0	0.0	0.0	0.0	0.0	0.0	0.0
14:00	0.0	0.0	0.0	0.0	0.0	0.0	0.0	0.0	0.0	0.0	0.0	0.0	0.0
14:30	0.0	0.0	0.0	0.0	0.0	0.0	0.0	0.0	0.0	0.0	0.0	0.0	0.0
15:00	0.0	0.0	0.0	0.0	0.0	0.0	0.0	0.0	0.0	0.0	0.0	0.0	0.0
15:30	0.0	0.0	0.0	0.0	0.0	0.0	0.0	0.0	0.0	0.0	0.0	0.0	0.0
16:00	0.0	0.0	0.0	0.0	0.0	0.0	0.0	0.0	0.0	0.0	0.0	0.0	0.0
16:30	0.0	0.0	0.0	0.0	0.0	0.0	0.0	0.0	0.0	0.0	0.0	0.0	0.0
17:00	0.0	0.0	0.0	0.0	0.0	0.0	0.0	0.0	0.0	0.0	0.0	0.0	0.0
17:30	0.0	0.0	0.0	0.0	0.0	0.0	0.0	0.0	0.0	0.0	0.0	0.0	0.0
18:00	0.0	0.0	0.0	0.0	0.0	0.0	0.0	0.0	0.0	0.0	0.0	0.0	0.0
18:30	0.0	0.0	0.0	0.0	0.0	0.0	0.0	0.0	0.0	0.0	0.0	0.0	0.0
19:00	0.0	0.0	0.0	0.0	0.0	0.0	0.0	0.0	0.0	0.0	0.0	0.0	0.0
19:30	0.0	0.0	0.0	0.0	0.0	0.0	0.0	0.0	0.0	0.0	0.0	0.0	0.0
20:00	0.0	0.0	0.0	0.0	0.0	0.0	0.0	0.0	0.0	0.0	0.0	0.0	0.0
20:30	0.0	0.0	0.0	0.0	0.0	0.0	0.0	0.0	0.0	0.0	0.0	0.0	0.0
21:00	0.0	0.0	0.0	0.0	0.0	0.0	0.0	0.0	0.0	0.0	0.0	0.0	0.0
21:30	0.0	0.0	0.0	0.0	0.0	0.0	0.0	0.0	0.0	0.0	0.0	0.0	0.0
22:00	0.0	0.0	0.0	0.0	0.0	0.0	0.0	0.0	0.0	0.0	0.0	0.0	0.0
22:30	0.0	0.0	0.0	0.0	0.0	0.0	0.0	0.0	0.0	0.0	0.0	0.0	0.0
23:00	0.0	0.0	0.0	0.0	0.0	0.0	0.0	0.0	0.0	0.0	0.0	0.0	0.0
23:30	0.0	0.0	0.0	0.0	0.0	0.0	0.0	0.0	0.0	0.0	0.0	0.0	0.0
00:00	0.0	0.0	0.0	0.0	0.0	0.0	0.0	0.0	0.0	0.0	0.0	0.0	0.0
00:30	0.0	0.0	0.0	0.0	0.0	0.0	0.0	0.0	0.0	0.0	0.0	0.0	0.0
01:00	0.0	0.0	0.0	0.0	0.0	0.0	0.0	0.0	0.0	0.0	0.0	0.0	0.0
01:30	0.0	0.0	0.0	0.0	0.0	0.0	0.0	0.0	0.0	0.0	0.0	0.0	0.0
02:00	0.0	0.0	0.0	0.0	0.0	0.0	0.0	0.0	0.0	0.0	0.0	0.0	0.0
02:30	0.0	0.0	0.0	0.0	0.0	0.0	0.0	0.0	0.0	0.0	0.0	0.0	0.0
03:00	0.0	0.0	0.0	0.0	0.0	0.0	0.0	0.0	0.0	0.0	0.0	0.0	0.0
03:30	0.0	0.0	0.0	0.0	0.0	0.0	0.0	0.0	0.0	0.0	0.0	0.0	0.0
04:00	0.0	0.0	0.0	0.0	0.0	0.0	0.0	0.0	0.0	0.0	0.0	0.0	0.0
04:30	0.0	0.0	0.0	0.0	0.0	0.0	0.0	0.0	0.0	0.0	0.0	0.0	0.0
05:00	0.0	0.0	0.0	0.0	0.0	0.0	0.0	0.0	0.0	0.0	0.0	0.0	0.0
05:30	0.0	0.0	0.0	0.0	0.0	0.0	0.0	0.0	0.0	0.0	0.0	0.0	0.0
06:00	0.0	0.0	0.0	0.0	0.0	0.0	0.0	0.0	0.0	0.0	0.0	0.0	0.0
06:30	0.0	0.0	0.0	0.0	0.0	0.0	0.0	0.0	0.0	0.0	0.0	0.0	0.0
07:00	0.0	0.0	0.0	0.0	0.0	0.0	0.0	0.0	0.0	0.0	0.0	0.0	0.0
07:30	0.0	0.0	0.0	0.0	0.0	0.0	0.0	0.0	0.0	0.0	0.0	0.0	0.0
08:00	0.0	0.0	0.0	0.0	0.0	0.0	0.0	0.0	0.0	0.0	0.0	0.0	0.0
08:30	0.0	0.0	0.0	0.0	0.0	0.0	0.0	0.0	0.0	0.0	0.0	0.0	0.0
09:00	0.0	0.0	0.0	0.0	0.0	0.0	0.0	0.0	0.0	0.0	0.0	0.0	0.0
09:30	0.0	0.0	0.0	0.0	0.0	0.0	0.0	0.0	0.0	0.0	0.0	0.0	0.0
10:00	0.0	0.0	0.0	0.0	0.0	0.0	0.0	0.0	0.0	0.0	0.0	0.0	0.0
10:30	0.0	0.0	0.0	0.0	0.0	0.0	0.0	0.0	0.0	0.0	0.0	0.0	0.0
11:00	0.0	0.0	0.0	0.0	0.0	0.0	0.0	0.0	0.0	0.0	0.0	0.0	0.0
11:30	0.0	0.0	0.0	0.0	0.0	0.0	0.0	0.0	0.0	0.0	0.0	0.0	0.0
12:00	0.0	0.0	0.0	0.0	0.0	0.0	0.0	0.0	0.0	0.0	0.0	0.0	0.0
SREDNJA	0.0	0.0	0.0	0.0	0.0	0.0	0.0	0.0	0.0	0.0	0.0	0.0	0.0

NAPOMENA	Uključeni su podaci o vertikalnoj vidljivosti. Slučajevi kada se određena pojava nije javila i kada je relativna čestina 0 u tabeli su obojeni bijelom bojom.
-----------------	---

Tabela 28. Relativna čestina pojave visine donje baze najnižeg sloja oblaka količine BKN ili OVC < 200ft (PREMA ICAO MODEL C)

Aerodrom: Podgorica (LYPG)

Period: 2013. - 2022.

Uk. broj osmatranja: 173506

Latituda: 42° 21' 34" N

Longituda: 19° 15' 7" E

Elevacija: 141 ft

RELATIVNA ČESTINA POJAVE VISINE DONJE BAZE NAJNIŽEG SLOJA OBLAKA KOLIČINE BKN ILI OVC < 200ft (PREMA ICAO MODEL C)													
Vrijeme (UTC)	MJESEC												
	VII	VIII	IX	X	XI	XII	I	II	III	IV	V	VI	VII
12:00	0.0	0.0	0.0	0.0	0.0	0.0	0.0	0.0	0.0	0.0	0.0	0.0	0.0
12:30	0.0	0.0	0.0	0.0	0.0	0.0	0.0	0.0	0.0	0.0	0.0	0.0	0.0
13:00	0.0	0.0	0.0	0.0	0.0	0.0	0.0	0.0	0.0	0.0	0.0	0.0	0.0
13:30	0.0	0.0	0.0	0.0	0.0	0.0	0.0	0.0	0.0	0.0	0.0	0.0	0.0
14:00	0.0	0.0	0.0	0.0	0.0	0.0	0.0	0.0	0.0	0.0	0.0	0.0	0.0
14:30	0.0	0.0	0.0	0.0	0.0	0.0	0.0	0.0	0.0	0.0	0.0	0.0	0.0
15:00	0.0	0.0	0.0	0.0	0.0	0.0	0.0	0.0	0.0	0.0	0.0	0.0	0.0
15:30	0.0	0.0	0.0	0.0	0.0	0.0	0.0	0.0	0.0	0.0	0.0	0.0	0.0
16:00	0.0	0.0	0.0	0.0	0.0	0.0	0.0	0.0	0.0	0.0	0.0	0.0	0.0
16:30	0.0	0.0	0.0	0.0	0.0	0.0	0.0	0.0	0.0	0.0	0.0	0.0	0.0
17:00	0.0	0.0	0.0	0.0	0.0	0.0	0.0	0.0	0.0	0.0	0.0	0.0	0.0
17:30	0.0	0.0	0.0	0.0	0.0	0.0	0.0	0.0	0.0	0.0	0.0	0.0	0.0
18:00	0.0	0.0	0.0	0.0	0.0	0.0	0.0	0.0	0.0	0.0	0.0	0.0	0.0
18:30	0.0	0.0	0.0	0.0	0.0	0.0	0.0	0.0	0.0	0.0	0.0	0.0	0.0
19:00	0.0	0.0	0.0	0.0	0.0	0.0	0.0	0.0	0.0	0.0	0.0	0.0	0.0
19:30	0.0	0.0	0.0	0.0	0.0	0.0	0.0	0.0	0.0	0.0	0.0	0.0	0.0
20:00	0.0	0.0	0.0	0.0	0.0	0.0	0.0	0.0	0.0	0.0	0.0	0.0	0.0
20:30	0.0	0.0	0.0	0.0	0.0	0.0	0.0	0.0	0.0	0.0	0.0	0.0	0.0
21:00	0.0	0.0	0.0	0.0	0.0	0.0	0.0	0.0	0.0	0.0	0.0	0.0	0.0
21:30	0.0	0.0	0.0	0.0	0.0	0.0	0.0	0.0	0.0	0.0	0.0	0.0	0.0
22:00	0.0	0.0	0.0	0.0	0.0	0.0	0.0	0.0	0.0	0.0	0.0	0.0	0.0
22:30	0.0	0.0	0.0	0.0	0.0	0.3	0.0	0.0	0.0	0.0	0.0	0.0	0.0
23:00	0.0	0.0	0.0	0.0	0.0	0.3	0.0	0.0	0.0	0.0	0.0	0.0	0.0
23:30	0.0	0.0	0.0	0.0	0.0	0.3	0.3	0.0	0.0	0.4	0.0	0.0	0.0
00:00	0.0	0.0	0.0	0.0	0.0	0.3	0.4	0.0	0.0	0.4	0.0	0.0	0.0
00:30	0.0	0.0	0.0	0.0	0.0	0.3	0.3	0.0	0.0	0.0	0.0	0.0	0.0
01:00	0.0	0.0	0.0	0.0	0.0	0.3	0.3	0.0	0.0	0.0	0.0	0.0	0.0
01:30	0.0	0.0	0.0	0.0	0.0	0.3	0.3	0.0	0.0	0.0	0.0	0.0	0.0
02:00	0.0	0.0	0.0	0.0	0.0	0.7	0.3	0.0	0.0	0.0	0.0	0.0	0.0
02:30	0.0	0.0	0.0	0.0	0.0	0.7	0.3	0.0	0.0	0.0	0.0	0.0	0.0
03:00	0.0	0.0	0.0	0.0	0.0	0.3	0.3	0.0	0.0	0.0	0.0	0.0	0.0
03:30	0.0	0.0	0.0	0.0	0.0	0.3	0.3	0.0	0.0	0.0	0.3	0.0	0.0
04:00	0.0	0.0	0.0	0.0	0.0	0.0	0.3	0.0	0.0	0.0	0.0	0.0	0.0
04:30	0.0	0.0	0.0	0.0	0.0	0.0	0.3	0.0	0.0	0.0	0.0	0.0	0.0
05:00	0.0	0.0	0.0	0.0	0.0	0.0	0.3	0.4	0.0	0.0	0.0	0.0	0.0
05:30	0.0	0.0	0.0	0.0	0.0	0.0	0.3	0.4	0.0	0.0	0.0	0.0	0.0
06:00	0.0	0.0	0.0	0.0	0.0	0.0	0.3	0.0	0.0	0.0	0.0	0.0	0.0
06:30	0.0	0.0	0.0	0.0	0.0	0.0	0.3	0.0	0.0	0.0	0.0	0.0	0.0
07:00	0.0	0.0	0.0	0.0	0.0	0.0	0.3	0.0	0.0	0.0	0.0	0.0	0.0
07:30	0.0	0.0	0.0	0.0	0.0	0.0	0.3	0.0	0.0	0.0	0.0	0.0	0.0
08:00	0.0	0.0	0.0	0.0	0.0	0.0	0.3	0.0	0.0	0.0	0.0	0.0	0.0
08:30	0.0	0.0	0.0	0.0	0.0	0.0	0.0	0.0	0.0	0.0	0.0	0.0	0.0
09:00	0.0	0.0	0.0	0.0	0.0	0.0	0.0	0.0	0.0	0.0	0.0	0.0	0.0
09:30	0.0	0.0	0.0	0.0	0.0	0.0	0.0	0.0	0.0	0.0	0.0	0.0	0.0
10:00	0.0	0.0	0.0	0.0	0.0	0.0	0.0	0.0	0.0	0.0	0.0	0.0	0.0
10:30	0.0	0.0	0.0	0.0	0.0	0.0	0.0	0.0	0.0	0.0	0.0	0.0	0.0
11:00	0.0	0.0	0.0	0.0	0.0	0.0	0.0	0.0	0.0	0.0	0.0	0.0	0.0
11:30	0.0	0.0	0.0	0.0	0.0	0.0	0.0	0.0	0.0	0.0	0.0	0.0	0.0
12:00	0.0	0.0	0.0	0.0	0.0	0.0	0.0	0.0	0.0	0.0	0.0	0.0	0.0
SREDNJA	0.0	0.0	0.0	0.0	0.0	0.1	0.1	0.0	0.0	0.0	0.0	0.0	0.0

NAPOMENA

Uključeni su podaci o vertikalnoj vidljivosti. Slučajevi kada se određena pojava nije javila i kada je relativna čestina 0 u tabeli su obojeni bijelom bojom.

Tabela 29. Relativna čestina pojave visine donje baze najnižeg sloja oblaka količine BKN ili OVC < 300ft (PREMA ICAO MODEL C)

Aerodrom: Podgorica (LYPG)

Period: 2013. - 2022.

Uk. broj osmatranja: 173506

Latituda: 42° 21' 34" N

Longituda: 19° 15' 7" E

Elevacija: 141 ft

RELATIVNA ČESTINA POJAVE VISINE DONJE BAZE NAJNIŽEG SLOJA OBLAKA KOLIČINE BKN ILI OVC < 300ft (PREMA ICAO MODEL C)													
Vrijeme (UTC)	MJESEC												
	VII	VIII	IX	X	XI	XII	I	II	III	IV	V	VI	VII
12:00	0.0	0.0	0.0	0.0	0.0	0.0	0.0	0.0	0.0	0.0	0.0	0.0	0.0
12:30	0.0	0.0	0.0	0.0	0.0	0.0	0.0	0.0	0.0	0.0	0.0	0.0	0.0
13:00	0.0	0.0	0.0	0.0	0.0	0.0	0.0	0.0	0.0	0.0	0.0	0.0	0.0
13:30	0.0	0.0	0.0	0.0	0.0	0.0	0.0	0.0	0.0	0.0	0.0	0.0	0.0
14:00	0.0	0.0	0.0	0.0	0.0	0.0	0.0	0.0	0.0	0.0	0.0	0.0	0.0
14:30	0.0	0.0	0.0	0.0	0.0	0.0	0.0	0.0	0.0	0.0	0.0	0.0	0.0
15:00	0.0	0.0	0.0	0.0	0.0	0.0	0.0	0.0	0.0	0.0	0.0	0.0	0.0
15:30	0.0	0.0	0.0	0.0	0.0	0.0	0.0	0.0	0.0	0.0	0.0	0.0	0.0
16:00	0.0	0.0	0.0	0.0	0.0	0.0	0.0	0.0	0.0	0.0	0.0	0.0	0.0
16:30	0.0	0.0	0.0	0.0	0.0	0.0	0.0	0.0	0.0	0.0	0.0	0.0	0.0
17:00	0.0	0.0	0.0	0.0	0.0	0.0	0.0	0.0	0.0	0.0	0.0	0.0	0.0
17:30	0.0	0.0	0.0	0.0	0.0	0.0	0.3	0.0	0.0	0.0	0.0	0.0	0.0
18:00	0.0	0.0	0.0	0.0	0.0	0.0	0.3	0.0	0.0	0.0	0.0	0.0	0.0
18:30	0.0	0.0	0.0	0.0	0.0	0.0	0.3	0.0	0.0	0.0	0.0	0.0	0.0
19:00	0.0	0.0	0.0	0.0	0.0	0.0	0.0	0.0	0.0	0.0	0.0	0.0	0.0
19:30	0.0	0.0	0.0	0.0	0.0	0.0	0.0	0.0	0.0	0.0	0.0	0.0	0.0
20:00	0.0	0.0	0.0	0.0	0.0	0.0	0.0	0.0	0.0	0.0	0.0	0.0	0.0
20:30	0.0	0.0	0.0	0.0	0.0	0.0	0.0	0.0	0.0	0.0	0.0	0.0	0.0
21:00	0.0	0.0	0.0	0.0	0.0	0.0	0.0	0.0	0.0	0.0	0.0	0.0	0.0
21:30	0.0	0.0	0.0	0.0	0.0	0.0	0.0	0.0	0.0	0.0	0.0	0.0	0.0
22:00	0.0	0.0	0.0	0.0	0.0	0.0	0.0	0.0	0.0	0.0	0.0	0.0	0.0
22:30	0.0	0.0	0.0	0.0	0.0	0.6	0.0	0.0	0.0	0.0	0.0	0.0	0.0
23:00	0.0	0.0	0.0	0.0	0.3	0.6	0.0	0.0	0.0	0.0	0.0	0.0	0.0
23:30	0.0	0.0	0.0	0.0	0.3	0.6	0.3	0.0	0.0	0.4	0.0	0.0	0.0
00:00	0.0	0.0	0.0	0.0	0.3	0.6	0.4	0.0	0.0	0.4	0.0	0.0	0.0
00:30	0.0	0.0	0.0	0.0	0.0	0.7	0.3	0.0	0.0	0.0	0.0	0.0	0.0
01:00	0.0	0.0	0.0	0.0	0.3	0.6	0.3	0.0	0.0	0.0	0.0	0.0	0.0
01:30	0.0	0.0	0.0	0.0	0.3	1.0	0.3	0.0	0.0	0.0	0.0	0.0	0.0
02:00	0.0	0.0	0.0	0.0	0.3	1.0	0.3	0.0	0.0	0.0	0.0	0.0	0.0
02:30	0.0	0.0	0.0	0.0	0.3	1.0	0.3	0.0	0.0	0.0	0.0	0.0	0.0
03:00	0.0	0.0	0.0	0.0	0.3	0.7	0.3	0.0	0.0	0.0	0.0	0.0	0.0
03:30	0.0	0.0	0.0	0.0	0.3	0.3	0.3	0.0	0.0	0.0	0.3	0.0	0.0
04:00	0.0	0.0	0.0	0.0	0.0	0.3	0.3	0.0	0.0	0.0	0.0	0.0	0.0
04:30	0.0	0.0	0.0	0.0	0.0	0.3	0.3	0.0	0.0	0.0	0.0	0.0	0.0
05:00	0.0	0.0	0.0	0.0	0.0	0.0	0.3	0.4	0.0	0.0	0.0	0.0	0.0
05:30	0.0	0.0	0.0	0.0	0.0	0.3	0.3	0.4	0.0	0.0	0.0	0.0	0.0
06:00	0.0	0.0	0.0	0.0	0.0	0.0	0.3	0.0	0.0	0.0	0.0	0.0	0.0
06:30	0.0	0.0	0.0	0.0	0.0	0.0	0.3	0.0	0.0	0.0	0.0	0.0	0.0
07:00	0.0	0.0	0.0	0.0	0.0	0.0	0.3	0.0	0.0	0.0	0.0	0.0	0.0
07:30	0.0	0.0	0.0	0.0	0.0	0.0	0.3	0.0	0.0	0.0	0.0	0.0	0.0
08:00	0.0	0.0	0.0	0.0	0.0	0.0	0.6	0.0	0.0	0.0	0.0	0.0	0.0
08:30	0.0	0.0	0.0	0.0	0.0	0.0	0.3	0.0	0.0	0.0	0.0	0.0	0.0
09:00	0.0	0.0	0.0	0.0	0.0	0.0	0.3	0.0	0.0	0.0	0.0	0.0	0.0
09:30	0.0	0.0	0.0	0.0	0.0	0.0	0.3	0.0	0.0	0.0	0.0	0.0	0.0
10:00	0.0	0.0	0.0	0.0	0.0	0.0	0.3	0.0	0.0	0.0	0.0	0.0	0.0
10:30	0.0	0.0	0.0	0.0	0.0	0.0	0.0	0.0	0.0	0.0	0.0	0.0	0.0
11:00	0.0	0.0	0.0	0.0	0.0	0.0	0.0	0.0	0.0	0.0	0.0	0.0	0.0
11:30	0.0	0.0	0.0	0.0	0.0	0.0	0.0	0.0	0.0	0.0	0.0	0.0	0.0
12:00	0.0	0.0	0.0	0.0	0.0	0.0	0.0	0.0	0.0	0.0	0.0	0.0	0.0
SREDNJA	0.0	0.0	0.0	0.0	0.1	0.2	0.2	0.0	0.0	0.0	0.0	0.0	0.0

NAPOMENA

Uključeni su podaci o vertikalnoj vidljivosti. Slučajevi kada se određena pojava nije javila i kada je relativna čestina 0 u tabeli su obojeni bijelom bojom.

Tabela 30. Relativna čestina pojave visine donje baze najnižeg sloja oblaka količine BKN ili OVC < 500ft (PREMA ICAO MODEL C)

Aerodrom: Podgorica (LYPG)

Period: 2013. - 2022.

Uk. broj osmatranja: 173506

Latituda: 42° 21' 34" N

Longituda: 19° 15' 7" E

Elevacija: 141 ft

RELATIVNA ČESTINA POJAVE VISINE DONJE BAZE NAJNIŽEG SLOJA OBLAKA KOLIČINE BKN ILI OVC < 500ft (PREMA ICAO MODEL C)													
Vrijeme (UTC)	MJESEC												
	VII	VIII	IX	X	XI	XII	I	II	III	IV	V	VI	VII
12:00	0.0	0.0	0.0	0.0	0.0	0.0	0.0	0.0	0.0	0.0	0.0	0.0	0.0
12:30	0.0	0.0	0.0	0.0	0.0	0.0	0.0	0.0	0.0	0.0	0.0	0.0	0.0
13:00	0.0	0.0	0.0	0.0	0.0	0.0	0.0	0.0	0.0	0.0	0.0	0.0	0.0
13:30	0.0	0.0	0.0	0.0	0.0	0.0	0.0	0.0	0.0	0.0	0.0	0.0	0.0
14:00	0.0	0.0	0.0	0.0	0.0	0.0	0.0	0.0	0.0	0.0	0.0	0.0	0.0
14:30	0.0	0.0	0.0	0.0	0.0	0.0	0.0	0.0	0.0	0.0	0.0	0.0	0.0
15:00	0.0	0.0	0.0	0.0	0.0	0.0	0.0	0.0	0.0	0.0	0.0	0.0	0.0
15:30	0.0	0.0	0.0	0.0	0.0	0.0	0.0	0.0	0.0	0.0	0.0	0.0	0.0
16:00	0.0	0.0	0.0	0.0	0.0	0.0	0.0	0.0	0.0	0.0	0.0	0.0	0.0
16:30	0.0	0.0	0.0	0.0	0.0	0.0	0.0	0.0	0.0	0.0	0.0	0.0	0.0
17:00	0.0	0.0	0.0	0.0	0.0	0.0	0.0	0.0	0.0	0.0	0.0	0.0	0.0
17:30	0.0	0.0	0.0	0.0	0.0	0.0	0.3	0.0	0.0	0.0	0.0	0.0	0.0
18:00	0.0	0.0	0.0	0.0	0.0	0.0	0.3	0.0	0.0	0.0	0.0	0.0	0.0
18:30	0.0	0.0	0.0	0.0	0.0	0.0	0.3	0.0	0.0	0.0	0.0	0.0	0.0
19:00	0.0	0.0	0.0	0.0	0.0	0.0	0.0	0.0	0.0	0.0	0.0	0.0	0.0
19:30	0.0	0.0	0.0	0.0	0.0	0.0	0.0	0.0	0.0	0.0	0.0	0.0	0.0
20:00	0.0	0.0	0.0	0.0	0.0	0.0	0.0	0.0	0.0	0.0	0.0	0.0	0.0
20:30	0.0	0.0	0.0	0.0	0.0	0.0	0.3	0.0	0.0	0.0	0.0	0.0	0.0
21:00	0.0	0.0	0.0	0.0	0.0	0.0	0.3	0.0	0.0	0.0	0.0	0.0	0.0
21:30	0.0	0.0	0.0	0.0	0.0	0.0	0.3	0.0	0.0	0.0	0.0	0.0	0.0
22:00	0.0	0.0	0.0	0.0	0.0	0.0	0.3	0.0	0.0	0.0	0.0	0.0	0.0
22:30	0.0	0.0	0.0	0.0	0.0	0.6	0.3	0.0	0.0	0.0	0.0	0.0	0.0
23:00	0.0	0.0	0.0	0.0	0.3	0.6	0.3	0.0	0.0	0.0	0.0	0.0	0.0
23:30	0.0	0.0	0.0	0.0	0.3	0.6	0.7	0.0	0.0	0.4	0.0	0.0	0.0
00:00	0.0	0.0	0.0	0.0	0.3	0.6	0.4	0.0	0.0	0.4	0.0	0.0	0.0
00:30	0.0	0.0	0.0	0.0	0.3	0.7	0.3	0.0	0.0	0.0	0.0	0.0	0.0
01:00	0.0	0.0	0.0	0.0	0.3	0.6	0.3	0.0	0.0	0.0	0.0	0.0	0.0
01:30	0.0	0.0	0.0	0.0	0.3	1.0	0.3	0.0	0.0	0.0	0.0	0.0	0.0
02:00	0.0	0.0	0.0	0.0	0.3	1.0	0.3	0.0	0.0	0.0	0.0	0.0	0.0
02:30	0.0	0.0	0.0	0.0	0.3	1.0	0.3	0.0	0.0	0.0	0.0	0.0	0.0
03:00	0.0	0.0	0.0	0.0	0.3	0.7	0.3	0.0	0.0	0.0	0.0	0.0	0.0
03:30	0.0	0.0	0.0	0.0	0.3	0.7	0.3	0.0	0.0	0.3	0.3	0.0	0.0
04:00	0.0	0.0	0.0	0.0	0.3	0.3	0.3	0.0	0.0	0.0	0.0	0.0	0.0
04:30	0.0	0.0	0.0	0.0	0.3	0.3	0.3	0.0	0.0	0.0	0.0	0.0	0.0
05:00	0.0	0.0	0.0	0.0	0.3	0.0	0.3	0.4	0.0	0.0	0.0	0.0	0.0
05:30	0.0	0.0	0.0	0.0	0.3	0.3	0.6	0.4	0.0	0.0	0.0	0.0	0.0
06:00	0.0	0.0	0.0	0.0	0.0	0.0	0.3	0.0	0.0	0.0	0.0	0.0	0.0
06:30	0.0	0.0	0.0	0.0	0.3	0.3	0.3	0.0	0.0	0.0	0.0	0.0	0.0
07:00	0.0	0.0	0.0	0.0	0.0	0.3	0.3	0.0	0.0	0.0	0.0	0.0	0.0
07:30	0.0	0.0	0.0	0.0	0.0	0.0	0.3	0.0	0.0	0.0	0.0	0.0	0.0
08:00	0.0	0.0	0.0	0.0	0.0	0.0	0.6	0.0	0.0	0.0	0.0	0.0	0.0
08:30	0.0	0.0	0.0	0.0	0.0	0.0	0.3	0.0	0.0	0.0	0.0	0.0	0.0
09:00	0.0	0.0	0.0	0.0	0.0	0.0	0.3	0.0	0.0	0.0	0.0	0.0	0.0
09:30	0.0	0.0	0.0	0.0	0.0	0.0	0.3	0.0	0.0	0.0	0.0	0.0	0.0
10:00	0.0	0.0	0.0	0.0	0.0	0.0	0.3	0.0	0.0	0.0	0.0	0.0	0.0
10:30	0.0	0.0	0.0	0.0	0.0	0.0	0.0	0.0	0.0	0.0	0.0	0.0	0.0
11:00	0.0	0.0	0.0	0.0	0.0	0.0	0.0	0.0	0.0	0.0	0.0	0.0	0.0
11:30	0.0	0.0	0.0	0.0	0.0	0.0	0.0	0.0	0.0	0.0	0.0	0.0	0.0
12:00	0.0	0.0	0.0	0.0	0.0	0.0	0.0	0.0	0.0	0.0	0.0	0.0	0.0
SREDNJA	0.0	0.0	0.0	0.0	0.1	0.2	0.2	0.0	0.0	0.0	0.0	0.0	0.0

NAPOMENA

Uključeni su podaci o vertikalnoj vidljivosti. Slučajevi kada se određena pojava nije javila i kada je relativna čestina 0 u tabeli su obojeni bijelom bojom.

Tabela 31. Relativna čestina pojave visine donje baze najnižeg sloja oblaka količine BKN ili OVC < 1000ft (PREMA ICAO MODEL C)

Aerodrom: Podgorica (LYPG)

Period: 2013. - 2022.

Uk. broj osmatranja: 173506

Latituda: 42° 21' 34" N

Longituda: 19° 15' 7" E

Elevacija: 141 ft

RELATIVNA ČESTINA POJAVE VISINE DONJE BAZE NAJNIŽEG SLOJA OBLAKA KOLIČINE BKN ILI OVC < 1000ft (PREMA ICAO MODEL C)													
Vrijeme (UTC)	MJESEC												
	VII	VIII	IX	X	XI	XII	I	II	III	IV	V	VI	VII
12:00	0.0	0.0	0.0	0.0	0.0	0.0	0.3	0.0	0.0	0.0	0.0	0.0	0.0
12:30	0.0	0.0	0.0	0.0	0.0	0.0	0.3	0.0	0.0	0.0	0.0	0.0	0.0
13:00	0.0	0.0	0.0	0.0	0.0	0.0	0.3	0.0	0.0	0.0	0.0	0.0	0.0
13:30	0.0	0.0	0.0	0.0	0.0	0.0	0.3	0.0	0.0	0.0	0.0	0.0	0.0
14:00	0.0	0.0	0.0	0.0	0.0	0.0	0.3	0.0	0.0	0.0	0.0	0.0	0.0
14:30	0.0	0.0	0.0	0.0	0.0	0.0	0.3	0.0	0.0	0.0	0.0	0.0	0.0
15:00	0.0	0.0	0.0	0.0	0.0	0.0	0.3	0.0	0.0	0.0	0.0	0.0	0.0
15:30	0.0	0.0	0.0	0.0	0.0	0.0	0.3	0.0	0.0	0.0	0.0	0.0	0.0
16:00	0.0	0.0	0.0	0.0	0.0	0.0	0.3	0.0	0.0	0.0	0.0	0.0	0.0
16:30	0.0	0.0	0.0	0.0	0.0	0.0	0.3	0.0	0.0	0.0	0.0	0.0	0.0
17:00	0.0	0.0	0.0	0.0	0.3	0.0	0.3	0.0	0.0	0.0	0.0	0.0	0.0
17:30	0.0	0.0	0.0	0.0	0.3	0.0	0.6	0.0	0.0	0.0	0.0	0.0	0.0
18:00	0.0	0.0	0.0	0.0	0.3	0.0	0.3	0.0	0.0	0.0	0.0	0.0	0.0
18:30	0.0	0.0	0.0	0.0	0.0	0.0	0.3	0.0	0.0	0.0	0.0	0.0	0.0
19:00	0.0	0.0	0.0	0.0	0.0	0.0	0.0	0.0	0.0	0.0	0.0	0.0	0.0
19:30	0.0	0.0	0.0	0.0	0.0	0.0	0.0	0.0	0.0	0.0	0.0	0.0	0.0
20:00	0.0	0.0	0.0	0.0	0.0	0.0	0.0	0.0	0.0	0.0	0.0	0.0	0.0
20:30	0.0	0.0	0.0	0.0	0.0	0.0	0.3	0.0	0.0	0.0	0.0	0.0	0.0
21:00	0.0	0.0	0.0	0.0	0.0	0.0	0.3	0.0	0.0	0.0	0.0	0.0	0.0
21:30	0.0	0.0	0.0	0.0	0.0	0.0	0.3	0.0	0.0	0.0	0.0	0.0	0.0
22:00	0.0	0.0	0.0	0.0	0.0	0.0	0.3	0.0	0.0	0.0	0.0	0.0	0.0
22:30	0.0	0.0	0.0	0.0	0.0	0.6	0.3	0.0	0.0	0.0	0.0	0.0	0.0
23:00	0.0	0.0	0.0	0.0	0.3	0.6	0.3	0.0	0.0	0.0	0.0	0.0	0.0
23:30	0.0	0.0	0.0	0.0	0.3	0.6	0.7	0.0	0.0	0.4	0.0	0.0	0.0
00:00	0.0	0.0	0.0	0.0	0.3	0.6	0.4	0.0	0.0	0.4	0.0	0.0	0.0
00:30	0.0	0.0	0.0	0.0	0.3	0.7	0.3	0.0	0.0	0.0	0.0	0.0	0.0
01:00	0.0	0.0	0.0	0.0	0.3	0.6	0.3	0.0	0.0	0.0	0.0	0.0	0.0
01:30	0.0	0.0	0.0	0.0	0.3	1.0	0.3	0.0	0.0	0.0	0.0	0.0	0.0
02:00	0.0	0.0	0.0	0.0	0.3	1.3	0.3	0.0	0.0	0.0	0.0	0.0	0.0
02:30	0.0	0.0	0.0	0.0	0.3	1.3	0.3	0.0	0.0	0.0	0.0	0.0	0.0
03:00	0.0	0.0	0.0	0.0	0.3	1.0	0.3	0.0	0.0	0.0	0.0	0.0	0.0
03:30	0.0	0.0	0.0	0.0	0.3	0.7	0.3	0.0	0.0	0.3	0.3	0.0	0.0
04:00	0.0	0.0	0.0	0.0	0.3	0.3	0.3	0.0	0.0	0.0	0.0	0.0	0.0
04:30	0.0	0.0	0.0	0.0	0.3	0.3	0.3	0.0	0.0	0.0	0.0	0.0	0.0
05:00	0.0	0.0	0.0	0.0	0.3	0.0	0.3	0.4	0.0	0.0	0.0	0.0	0.0
05:30	0.0	0.0	0.0	0.0	0.3	0.6	0.6	0.4	0.0	0.0	0.0	0.0	0.0
06:00	0.0	0.0	0.0	0.0	0.0	0.3	0.3	0.0	0.0	0.0	0.0	0.0	0.0
06:30	0.0	0.0	0.0	0.0	0.3	0.3	0.3	0.0	0.0	0.0	0.0	0.0	0.0
07:00	0.0	0.0	0.0	0.0	0.0	0.3	0.3	0.0	0.0	0.0	0.0	0.0	0.0
07:30	0.0	0.0	0.0	0.0	0.0	0.0	0.3	0.0	0.0	0.0	0.0	0.0	0.0
08:00	0.0	0.0	0.0	0.0	0.0	0.0	0.6	0.0	0.0	0.0	0.0	0.0	0.0
08:30	0.0	0.0	0.0	0.0	0.0	0.0	0.3	0.0	0.3	0.0	0.0	0.0	0.0
09:00	0.0	0.0	0.0	0.0	0.0	0.0	0.3	0.0	0.0	0.0	0.0	0.0	0.0
09:30	0.0	0.0	0.0	0.0	0.0	0.0	0.3	0.0	0.0	0.0	0.0	0.0	0.0
10:00	0.0	0.0	0.0	0.0	0.0	0.0	0.6	0.0	0.0	0.0	0.0	0.0	0.0
10:30	0.0	0.0	0.0	0.0	0.0	0.0	0.3	0.0	0.0	0.0	0.0	0.0	0.0
11:00	0.0	0.0	0.0	0.0	0.0	0.0	0.3	0.0	0.0	0.0	0.0	0.0	0.0
11:30	0.0	0.0	0.0	0.0	0.0	0.0	0.3	0.0	0.0	0.0	0.0	0.0	0.0
12:00	0.0	0.0	0.0	0.0	0.0	0.0	0.3	0.0	0.0	0.0	0.0	0.0	0.0
SREDNJA	0.0	0.0	0.0	0.0	0.1	0.2	0.3	0.0	0.0	0.0	0.0	0.0	0.0

NAPOMENA

Uključeni su podaci o vertikalnoj vidljivosti. Slučajevi kada se određena pojava nije javila i kada je relativna čestina 0 u tabeli su obojeni bijelom bojom.

Tabela 32. Relativna čestina pojave visine donje baze najnižeg sloja oblaka količine BKN ili OVC < 1500ft (PREMA ICAO MODEL C)

Aerodrom: Podgorica (LYPG)

Period: 2013. - 2022.

Uk. broj osmatranja: 173506

Latituda: 42° 21' 34" N

Longituda: 19° 15' 7" E

Elevacija: 141 ft

RELATIVNA ČESTINA POJAVE VISINE DONJE BAZE NAJNIŽEG SLOJA OBLAKA KOLIČINE BKN ILI OVC < 1500ft (PREMA ICAO MODEL C)													
Vrijeme (UTC)	MJESEC												
	VII	VIII	IX	X	XI	XII	I	II	III	IV	V	VI	VII
12:00	0.0	0.0	0.0	0.0	0.0	0.0	0.3	0.0	0.0	0.0	0.0	0.0	0.0
12:30	0.0	0.0	0.0	0.0	0.0	0.0	0.3	0.0	0.0	0.0	0.0	0.0	0.0
13:00	0.0	0.0	0.0	0.0	0.0	0.0	0.3	0.0	0.0	0.0	0.0	0.0	0.0
13:30	0.0	0.0	0.0	0.0	0.0	0.0	0.3	0.0	0.0	0.0	0.0	0.0	0.0
14:00	0.0	0.0	0.0	0.0	0.0	0.0	0.3	0.0	0.0	0.0	0.0	0.0	0.0
14:30	0.0	0.0	0.0	0.0	0.0	0.0	0.3	0.0	0.0	0.0	0.0	0.0	0.0
15:00	0.0	0.0	0.0	0.0	0.0	0.0	0.3	0.0	0.0	0.0	0.0	0.0	0.0
15:30	0.0	0.0	0.0	0.0	0.0	0.0	0.3	0.0	0.0	0.0	0.0	0.0	0.0
16:00	0.0	0.0	0.0	0.0	0.0	0.0	0.3	0.0	0.0	0.0	0.0	0.0	0.0
16:30	0.0	0.0	0.0	0.0	0.0	0.0	0.3	0.0	0.0	0.0	0.0	0.0	0.0
17:00	0.0	0.0	0.0	0.0	0.3	0.0	0.3	0.0	0.0	0.0	0.0	0.0	0.0
17:30	0.0	0.0	0.0	0.0	0.3	0.0	0.6	0.0	0.0	0.0	0.0	0.3	0.0
18:00	0.0	0.0	0.0	0.0	0.3	0.0	0.3	0.0	0.0	0.0	0.0	0.0	0.0
18:30	0.0	0.0	0.0	0.0	0.0	0.0	0.3	0.0	0.0	0.0	0.0	0.0	0.0
19:00	0.0	0.0	0.0	0.0	0.0	0.0	0.0	0.0	0.0	0.0	0.0	0.0	0.0
19:30	0.0	0.0	0.0	0.0	0.0	0.0	0.0	0.0	0.0	0.0	0.0	0.0	0.0
20:00	0.0	0.0	0.0	0.0	0.0	0.0	0.0	0.0	0.0	0.0	0.0	0.0	0.0
20:30	0.0	0.0	0.0	0.0	0.0	0.0	0.3	0.0	0.0	0.0	0.0	0.0	0.0
21:00	0.0	0.0	0.0	0.0	0.0	0.0	0.3	0.0	0.0	0.0	0.0	0.0	0.0
21:30	0.0	0.0	0.0	0.0	0.0	0.0	0.3	0.0	0.0	0.0	0.0	0.0	0.0
22:00	0.0	0.0	0.0	0.0	0.0	0.0	0.3	0.0	0.0	0.0	0.0	0.0	0.0
22:30	0.0	0.0	0.0	0.0	0.0	0.6	0.3	0.0	0.0	0.0	0.0	0.0	0.0
23:00	0.0	0.0	0.0	0.0	0.3	0.6	0.3	0.0	0.0	0.0	0.0	0.0	0.0
23:30	0.0	0.0	0.0	0.0	0.3	0.6	0.7	0.0	0.0	0.4	0.0	0.0	0.0
00:00	0.0	0.0	0.0	0.0	0.3	0.6	0.4	0.0	0.0	0.4	0.0	0.0	0.0
00:30	0.0	0.0	0.0	0.0	0.3	1.0	0.3	0.0	0.0	0.0	0.0	0.0	0.0
01:00	0.0	0.0	0.0	0.0	0.3	1.0	0.3	0.0	0.0	0.0	0.0	0.0	0.0
01:30	0.0	0.0	0.0	0.0	0.3	1.3	0.3	0.0	0.0	0.0	0.0	0.0	0.0
02:00	0.0	0.0	0.0	0.0	0.3	1.6	0.3	0.0	0.0	0.4	0.0	0.0	0.0
02:30	0.0	0.0	0.0	0.0	0.3	1.6	0.3	0.0	0.0	0.0	0.0	0.0	0.0
03:00	0.0	0.0	0.0	0.0	0.3	1.0	0.3	0.0	0.0	0.0	0.0	0.0	0.0
03:30	0.0	0.0	0.0	0.0	0.3	0.7	0.3	0.0	0.0	0.3	0.3	0.0	0.0
04:00	0.0	0.0	0.0	0.0	0.3	0.3	0.3	0.0	0.0	0.0	0.0	0.0	0.0
04:30	0.0	0.0	0.0	0.0	0.3	0.3	0.3	0.0	0.0	0.0	0.0	0.0	0.0
05:00	0.0	0.0	0.0	0.3	0.3	0.0	0.3	0.4	0.0	0.0	0.0	0.0	0.0
05:30	0.0	0.0	0.0	0.0	0.3	0.6	0.6	0.4	0.0	0.0	0.0	0.0	0.0
06:00	0.0	0.0	0.0	0.0	0.0	0.3	0.3	0.0	0.0	0.0	0.0	0.0	0.0
06:30	0.0	0.0	0.0	0.0	0.3	0.3	0.3	0.0	0.0	0.0	0.0	0.0	0.0
07:00	0.0	0.0	0.0	0.0	0.0	0.3	0.3	0.0	0.0	0.0	0.0	0.0	0.0
07:30	0.0	0.0	0.0	0.0	0.0	0.0	0.3	0.0	0.0	0.0	0.0	0.0	0.0
08:00	0.0	0.0	0.0	0.0	0.0	0.0	0.6	0.0	0.0	0.0	0.0	0.0	0.0
08:30	0.0	0.0	0.0	0.0	0.0	0.0	0.3	0.0	0.3	0.0	0.0	0.0	0.0
09:00	0.0	0.0	0.0	0.0	0.0	0.0	0.3	0.0	0.0	0.0	0.0	0.0	0.0
09:30	0.0	0.0	0.0	0.0	0.0	0.0	0.3	0.0	0.0	0.0	0.0	0.0	0.0
10:00	0.0	0.0	0.0	0.0	0.0	0.0	0.6	0.0	0.0	0.0	0.0	0.0	0.0
10:30	0.0	0.0	0.0	0.0	0.0	0.0	0.3	0.0	0.0	0.0	0.0	0.0	0.0
11:00	0.0	0.0	0.0	0.0	0.0	0.0	0.3	0.0	0.0	0.0	0.0	0.0	0.0
11:30	0.0	0.0	0.0	0.0	0.0	0.0	0.3	0.0	0.0	0.0	0.0	0.0	0.0
12:00	0.0	0.0	0.0	0.0	0.0	0.0	0.3	0.0	0.0	0.0	0.0	0.0	0.0
SREDNJA	0.0	0.0	0.0	0.0	0.1	0.3	0.3	0.0	0.0	0.0	0.0	0.0	0.0

NAPOMENA

Uključeni su podaci o vertikalnoj vidljivosti. Slučajevi kada se određena pojava nije javila i kada je relativna čestina 0 u tabeli su obojeni bijelom bojom.

1.5 Temperatura vazduha, temperatura tačke rose, relativna vlažnost

Temperaturni režim je predstavljen vrijednostima prosječne temperature vazduha u °C , u zadatim terminima vremena, po mjesecima i za godinu Tabela 33.

Relativna čestina (%) temperature vazduha (u zaklonu) u intervalima od 5° u zadatim terminima, po mjesecima (ICAO Model E), predstavljena je u Tabeli 34.

Kao mjera vlažnosti vazduha predstavljena je razlika između temperature vazduha (T) i temperature tačke rose (Td). Što je manja razlika između T i Td vazduh je zasićeniji vodenom parom. Kada je $T-T_d=0^{\circ}\text{C}$, tada je vazduh zasićen ili veoma blizu zasićenja, a kada je $T-T_d>4^{\circ}\text{C}$ tada je vazduh najsuvlji.

Prosječan broj termina kada je razlika između temperature vazduha i temperature tačke rose (Td) jednaka 0,1,2,3,4 I veća od 4°C prikazan je u tabelama 35 - 40.

Relativna vlažnost vazduha predstavlja stepen zasićenosti vazduha vodenom parom i izražava se u %. Relativna vlažnost vazduha je računata na osnovu parametara sadržanih u METAR izvještajima, temperature vazduha I temperature tačke rose.

U tabeli 41. predstavljena je prosječna relativna vlažnost vazduha u zadatim terminima, po mjesecima i godišnja.

Tabela 33. Prosječna temperatura (°C) vazduha (u zaklonu) u zadatim terminima po mjesecima

Aerodrom: Podgorica (LYPG)

Period: 2013. - 2022.

Uk. broj osmatranja: 173504

Latituda: 42° 21' 34" N

Longituda: 19° 15' 7" E

Elevacija: 141 ft

PROSJEČNA TEMPERATURA (°C) VAZDUHA (U ZAKLONU) U ZADATIM TERMINIMA PO MJESECIMA													
Vrijeme (UTC)	MJESEC												Godina
	I	II	III	IV	V	VI	VII	VIII	IX	X	XI	XII	
00:00	4.0	6.5	8.8	12.2	15.9	20.8	23.7	24.0	19.1	13.9	10.1	5.5	13.9
00:30	3.9	6.3	8.7	12.0	15.8	20.5	23.5	23.8	18.9	13.7	9.9	5.3	13.7
01:00	3.8	6.3	8.6	11.8	15.5	20.2	23.2	23.7	18.7	13.5	9.8	5.2	13.6
01:30	3.7	6.2	8.4	11.7	15.3	20.0	23.0	23.4	18.6	13.4	9.7	5.1	13.4
02:00	3.7	6.0	8.3	11.6	15.2	19.9	22.7	23.2	18.4	13.3	9.6	5.1	13.2
02:30	3.6	5.8	8.3	11.1	15.0	19.7	22.6	23.0	18.2	13.1	9.4	4.9	13.1
03:00	3.6	5.7	8.2	11.0	14.9	19.5	22.4	22.8	18.1	12.9	9.3	4.8	12.9
03:30	3.4	5.6	7.9	10.8	14.8	19.4	22.2	22.6	17.9	12.8	9.3	4.8	12.8
04:00	3.2	5.5	7.6	10.7	14.8	19.7	22.3	22.5	17.8	12.7	9.2	4.7	12.6
04:30	3.1	5.3	7.5	10.7	15.3	20.6	23.0	22.6	17.7	12.5	9.0	4.6	12.7
05:00	3.1	5.3	7.4	11.1	16.1	21.5	24.1	23.4	17.8	12.4	9.0	4.7	13.0
05:30	3.0	5.2	7.5	11.9	17.1	22.6	25.3	24.5	18.6	12.6	8.9	4.6	13.5
06:00	3.0	5.2	8.1	13.0	18.0	23.4	26.1	25.7	19.8	13.2	9.0	4.5	14.1
06:30	3.0	5.6	9.1	13.9	18.7	24.2	26.9	26.6	20.8	14.4	9.5	4.5	14.8
07:00	3.4	6.4	10.0	14.8	19.4	24.9	27.8	27.4	21.6	15.6	10.3	5.0	15.6
07:30	4.1	7.3	10.8	15.5	20.0	25.5	28.5	28.2	22.4	16.6	11.3	5.9	16.4
08:00	5.0	8.0	11.6	16.2	20.6	26.0	29.1	28.9	23.1	17.5	12.3	6.8	17.1
08:30	5.8	8.9	12.2	16.7	21.2	26.6	29.7	29.6	23.8	18.3	13.1	7.7	17.8
09:00	6.6	9.6	12.8	17.3	21.6	27.0	30.2	30.1	24.3	19.0	13.8	8.6	18.5
09:30	7.1	10.2	13.3	17.7	22.0	27.4	30.8	30.7	24.9	19.6	14.5	9.4	19.0
10:00	7.6	10.7	13.7	18.1	22.3	27.7	31.2	31.2	25.4	20.2	15.0	9.9	19.5
10:30	8.1	11.2	14.0	18.4	22.6	28.0	31.6	31.7	25.7	20.6	15.3	10.4	19.8
11:00	8.5	11.5	14.4	18.7	22.9	28.3	32.0	32.1	26.1	21.0	15.7	10.8	20.2
11:30	8.8	11.8	14.7	19.0	23.2	28.6	32.3	32.5	26.3	21.3	16.0	11.2	20.5
12:00	9.0	12.0	14.8	19.3	23.4	28.9	32.6	32.8	26.6	21.5	16.1	11.4	20.7
12:30	9.1	12.2	15.0	19.4	23.5	29.1	32.7	33.1	26.8	21.6	16.2	11.5	20.9
13:00	9.2	12.4	15.1	19.5	23.6	29.1	32.8	33.2	26.9	21.7	16.2	11.5	21.0
13:30	9.2	12.4	15.2	19.6	23.6	29.1	32.9	33.2	26.9	21.6	16.1	11.4	21.0
14:00	9.1	12.3	15.1	19.6	23.5	29.0	32.8	33.1	26.8	21.5	15.9	11.2	20.9
14:30	8.8	12.2	15.0	19.5	23.4	28.9	32.7	32.9	26.6	21.2	15.5	10.8	20.7
15:00	8.4	11.9	14.8	19.3	23.2	28.7	32.4	32.6	26.3	20.7	14.8	10.0	20.3
15:30	7.6	11.5	14.4	19.0	23.0	28.5	32.0	32.3	25.9	19.9	13.8	9.0	19.8
16:00	6.8	10.8	14.0	18.6	22.6	28.1	31.7	31.7	25.3	18.8	13.1	8.3	19.2
16:30	6.3	10.0	13.3	18.1	22.1	27.6	31.2	31.1	24.6	17.9	12.6	7.9	18.6
17:00	6.0	9.4	12.4	17.3	21.5	27.1	30.6	30.4	23.5	17.2	12.3	7.6	18.0
17:30	5.7	9.0	11.7	16.4	20.7	26.4	29.8	29.3	22.7	16.7	11.9	7.2	17.3
18:00	5.5	8.6	11.3	15.6	19.9	25.7	28.8	28.3	22.0	16.2	11.6	7.0	16.7
18:30	5.2	8.3	11.0	15.1	19.2	24.9	27.9	27.5	21.6	15.8	11.3	6.8	16.3
19:00	5.1	8.0	10.7	14.7	18.8	24.3	27.2	26.9	21.3	15.5	11.2	6.7	15.9
19:30	5.0	7.9	10.4	14.4	18.4	23.8	26.7	26.5	20.9	15.4	11.0	6.5	15.6
20:00	4.8	7.6	10.3	14.1	18.1	23.3	26.2	26.2	20.7	15.2	11.0	6.4	15.4
20:30	4.7	7.4	9.9	13.8	17.8	23.0	25.9	25.8	20.4	15.0	10.8	6.2	15.1
21:00	4.6	7.3	9.6	13.6	17.5	22.7	25.6	25.5	20.2	14.8	10.7	6.1	14.9
21:30	4.5	7.1	9.4	13.6	17.2	22.5	25.2	25.2	19.9	14.5	10.5	6.0	14.7
22:00	4.3	7.0	9.2	13.2	17.0	22.2	24.9	24.9	19.7	14.3	10.3	5.8	14.5
22:30	4.3	6.9	9.3	13.0	16.7	21.9	24.6	24.6	19.5	14.2	10.2	5.7	14.4
23:00	4.3	6.7	9.1	12.8	16.4	21.5	24.3	24.3	19.3	14.0	10.1	5.5	14.2
23:30	4.2	6.6	9.1	12.6	16.2	21.3	24.0	24.0	19.1	13.8	9.9	5.4	14.0
SREDNJA	5.5	8.4	11.2	15.2	19.3	24.6	27.7	27.7	22.0	16.5	11.9	7.2	16.5

Tabela 34. Relativna čestina (%) temperature vazduha (u zaklonu) u intervalima od 5° u zadatim terminima, po mjesecima (ICAO Model E)

ICAO Model E

Aerodrom: Podgorica (LYPG) Mjesec: I JANUAR Period: 2013. - 2022.
 Uk. broj osmatranja: 14650
 Latituda: 42° 21' 34" N Longituda: 19° 15' 7" E Elevacija: 141 ft

RELATIVNA ČESTINA (%) TEMPERATURE VAZDUHA (U ZAKLONU) U INTERVALIMA OD 5° U ZADATIM TERMINIMA															
Vrijeme (UTC)	TEMPERATURA														
	-25--20	-20--15	-15--10	-10--5	-5-0	0-5	5-10	10-15	15-20	20-25	25-30	30-35	35-40	40-45	
00:00	0.0	0.0	0.0	1.4	13.4	33.9	45.2	5.7	0.4	0.0	0.0	0.0	0.0	0.0	
00:30	0.0	0.0	0.0	1.4	16.5	33.3	41.6	6.9	0.3	0.0	0.0	0.0	0.0	0.0	
01:00	0.0	0.0	0.0	1.4	15.9	33.8	42.1	6.6	0.3	0.0	0.0	0.0	0.0	0.0	
01:30	0.0	0.0	0.0	1.7	16.7	32.8	42.0	6.5	0.3	0.0	0.0	0.0	0.0	0.0	
02:00	0.0	0.0	0.0	1.4	16.4	34.8	41.0	6.1	0.3	0.0	0.0	0.0	0.0	0.0	
02:30	0.0	0.0	0.0	1.0	18.5	33.4	41.1	5.2	0.7	0.0	0.0	0.0	0.0	0.0	
03:00	0.0	0.0	0.0	1.4	18.4	34.1	39.6	5.8	0.7	0.0	0.0	0.0	0.0	0.0	
03:30	0.0	0.0	0.0	1.4	19.9	34.2	38.0	6.2	0.3	0.0	0.0	0.0	0.0	0.0	
04:00	0.0	0.0	0.0	1.6	22.3	33.9	37.1	4.8	0.3	0.0	0.0	0.0	0.0	0.0	
04:30	0.0	0.0	0.0	1.6	22.4	33.8	37.0	4.9	0.3	0.0	0.0	0.0	0.0	0.0	
05:00	0.0	0.0	0.0	1.9	23.9	32.3	36.8	4.8	0.3	0.0	0.0	0.0	0.0	0.0	
05:30	0.0	0.0	0.0	1.9	23.3	33.7	35.3	5.5	0.3	0.0	0.0	0.0	0.0	0.0	
06:00	0.0	0.0	0.0	2.9	22.6	32.9	36.5	4.5	0.6	0.0	0.0	0.0	0.0	0.0	
06:30	0.0	0.0	0.0	1.9	23.5	33.2	35.5	5.2	0.6	0.0	0.0	0.0	0.0	0.0	
07:00	0.0	0.0	0.0	1.0	20.4	35.9	36.2	6.1	0.3	0.0	0.0	0.0	0.0	0.0	
07:30	0.0	0.0	0.0	1.0	10.9	41.2	40.2	6.4	0.3	0.0	0.0	0.0	0.0	0.0	
08:00	0.0	0.0	0.0	0.6	4.2	38.5	47.2	9.4	0.0	0.0	0.0	0.0	0.0	0.0	
08:30	0.0	0.0	0.0	0.3	2.9	31.4	50.5	14.9	0.0	0.0	0.0	0.0	0.0	0.0	
09:00	0.0	0.0	0.0	0.3	1.9	23.9	54.8	19.0	0.0	0.0	0.0	0.0	0.0	0.0	
09:30	0.0	0.0	0.0	0.0	2.3	17.2	54.7	25.6	0.3	0.0	0.0	0.0	0.0	0.0	
10:00	0.0	0.0	0.0	0.0	2.3	13.5	52.3	31.0	1.0	0.0	0.0	0.0	0.0	0.0	
10:30	0.0	0.0	0.0	0.0	2.6	11.3	49.4	34.5	2.3	0.0	0.0	0.0	0.0	0.0	
11:00	0.0	0.0	0.0	0.0	2.6	9.0	44.8	41.9	1.6	0.0	0.0	0.0	0.0	0.0	
11:30	0.0	0.0	0.0	0.0	1.6	9.4	44.0	42.4	2.6	0.0	0.0	0.0	0.0	0.0	
12:00	0.0	0.0	0.0	0.0	1.9	8.7	42.3	43.2	3.9	0.0	0.0	0.0	0.0	0.0	
12:30	0.0	0.0	0.0	0.0	1.9	8.1	40.0	45.8	4.2	0.0	0.0	0.0	0.0	0.0	
13:00	0.0	0.0	0.0	0.0	1.3	8.4	39.7	46.1	4.5	0.0	0.0	0.0	0.0	0.0	
13:30	0.0	0.0	0.0	0.0	1.6	8.7	39.2	45.6	4.9	0.0	0.0	0.0	0.0	0.0	
14:00	0.0	0.0	0.0	0.0	1.6	8.0	40.8	45.7	3.9	0.0	0.0	0.0	0.0	0.0	
14:30	0.0	0.0	0.0	0.0	1.6	8.4	42.6	45.5	1.9	0.0	0.0	0.0	0.0	0.0	
15:00	0.0	0.0	0.0	0.0	1.9	10.3	47.4	39.0	1.3	0.0	0.0	0.0	0.0	0.0	
15:30	0.0	0.0	0.0	0.0	1.9	14.2	52.6	30.3	1.0	0.0	0.0	0.0	0.0	0.0	
16:00	0.0	0.0	0.0	0.3	1.9	19.4	56.5	21.6	0.3	0.0	0.0	0.0	0.0	0.0	
16:30	0.0	0.0	0.0	0.3	1.9	22.4	59.4	15.6	0.3	0.0	0.0	0.0	0.0	0.0	
17:00	0.0	0.0	0.0	0.3	2.3	27.9	55.5	13.6	0.3	0.0	0.0	0.0	0.0	0.0	
17:30	0.0	0.0	0.0	0.3	3.2	31.6	52.9	11.3	0.6	0.0	0.0	0.0	0.0	0.0	
18:00	0.0	0.0	0.0	0.3	3.6	33.0	53.4	9.1	0.6	0.0	0.0	0.0	0.0	0.0	
18:30	0.0	0.0	0.0	0.3	4.2	36.9	50.5	7.4	0.6	0.0	0.0	0.0	0.0	0.0	
19:00	0.0	0.0	0.0	0.3	5.5	37.7	48.4	7.4	0.6	0.0	0.0	0.0	0.0	0.0	
19:30	0.0	0.0	0.0	0.3	5.5	37.4	48.7	7.4	0.6	0.0	0.0	0.0	0.0	0.0	
20:00	0.0	0.0	0.0	0.3	6.8	37.4	47.7	7.1	0.6	0.0	0.0	0.0	0.0	0.0	
20:30	0.0	0.0	0.0	0.3	6.5	39.3	45.8	7.5	0.6	0.0	0.0	0.0	0.0	0.0	
21:00	0.0	0.0	0.0	0.3	8.7	37.7	45.8	6.8	0.6	0.0	0.0	0.0	0.0	0.0	
21:30	0.0	0.0	0.0	1.0	8.1	37.7	46.4	6.2	0.6	0.0	0.0	0.0	0.0	0.0	
22:00	0.0	0.0	0.0	1.0	10.0	37.5	45.0	5.8	0.6	0.0	0.0	0.0	0.0	0.0	
22:30	0.0	0.0	0.0	1.4	10.6	35.3	46.9	5.5	0.3	0.0	0.0	0.0	0.0	0.0	
23:00	0.0	0.0	0.0	1.0	11.0	36.0	45.5	6.2	0.3	0.0	0.0	0.0	0.0	0.0	
23:30	0.0	0.0	0.0	1.4	11.0	36.3	45.2	5.8	0.3	0.0	0.0	0.0	0.0	0.0	
SREDNJA	0.0	0.0	0.0	0.7	9.1	27.4	45.1	16.7	1.0	0.0	0.0	0.0	0.0	0.0	

NAPOMENA Interval 5-10 predstavlja raspod od 5,0 do 9,9 uključujući i te vrijednosti. Slučajevi kada se određena pojava nije javila i kada je relativna čestina 0 u tabeli su obojeni bijelom bojom.

ICAO Model E

Aerodrom: Podgorica (LYPG)

Mjesec: II FEBRUAR

Period: 2013. - 2022.

Uk. broj osmatranja: 13193

Latituda: 42° 21' 34" N

Longituda: 19° 15' 7" E

Elevacija: 141 ft

RELATIVNA ČESTINA (%) TEMPERATURE VAZDUHA (U ZAKLONU) U INTERVALIMA OD 5° U ZADATIM TERMINIMA														
Vrijeme (UTC)	TEMPERATURA													
	-25--20	-20--15	-15--10	-10--5	-5-0	0-5	5-10	10-15	15-20	20-25	25-30	30-35	35-40	40-45
00:00	0.0	0.0	0.0	0.0	2.0	25.2	56.3	15.0	1.6	0.0	0.0	0.0	0.0	0.0
00:30	0.0	0.0	0.0	0.0	2.0	28.5	53.8	14.2	1.6	0.0	0.0	0.0	0.0	0.0
01:00	0.0	0.0	0.0	0.0	2.4	27.5	55.0	13.5	1.6	0.0	0.0	0.0	0.0	0.0
01:30	0.0	0.0	0.0	0.0	2.0	30.7	52.2	13.9	1.2	0.0	0.0	0.0	0.0	0.0
02:00	0.0	0.0	0.0	0.0	2.8	32.5	49.6	13.5	1.6	0.0	0.0	0.0	0.0	0.0
02:30	0.0	0.0	0.0	0.0	3.6	32.9	49.8	12.9	0.8	0.0	0.0	0.0	0.0	0.0
03:00	0.0	0.0	0.0	0.0	4.0	35.2	44.8	15.2	0.8	0.0	0.0	0.0	0.0	0.0
03:30	0.0	0.0	0.0	0.0	3.2	35.2	46.8	13.6	1.2	0.0	0.0	0.0	0.0	0.0
04:00	0.0	0.0	0.0	0.0	3.9	36.5	46.5	12.8	0.4	0.0	0.0	0.0	0.0	0.0
04:30	0.0	0.0	0.0	0.0	3.6	38.9	44.6	12.9	0.0	0.0	0.0	0.0	0.0	0.0
05:00	0.0	0.0	0.0	0.0	4.3	39.3	43.2	12.5	0.7	0.0	0.0	0.0	0.0	0.0
05:30	0.0	0.0	0.0	0.0	5.0	38.6	43.6	12.5	0.4	0.0	0.0	0.0	0.0	0.0
06:00	0.0	0.0	0.0	0.0	5.0	37.2	44.7	12.4	0.7	0.0	0.0	0.0	0.0	0.0
06:30	0.0	0.0	0.0	0.0	3.5	34.0	47.9	13.8	0.7	0.0	0.0	0.0	0.0	0.0
07:00	0.0	0.0	0.0	0.0	1.4	28.0	52.8	16.7	1.1	0.0	0.0	0.0	0.0	0.0
07:30	0.0	0.0	0.0	0.0	1.1	16.7	59.9	20.9	1.4	0.0	0.0	0.0	0.0	0.0
08:00	0.0	0.0	0.0	0.0	0.7	8.5	59.8	29.5	1.4	0.0	0.0	0.0	0.0	0.0
08:30	0.0	0.0	0.0	0.0	0.4	6.0	53.7	37.7	2.1	0.0	0.0	0.0	0.0	0.0
09:00	0.0	0.0	0.0	0.0	0.0	5.0	43.3	47.5	4.3	0.0	0.0	0.0	0.0	0.0
09:30	0.0	0.0	0.0	0.0	0.0	4.3	33.3	55.2	6.8	0.4	0.0	0.0	0.0	0.0
10:00	0.0	0.0	0.0	0.0	0.0	4.6	27.2	58.0	9.5	0.7	0.0	0.0	0.0	0.0
10:30	0.0	0.0	0.0	0.0	0.4	3.2	22.3	59.9	13.5	0.7	0.0	0.0	0.0	0.0
11:00	0.0	0.0	0.0	0.0	0.4	2.8	20.2	59.6	15.6	1.4	0.0	0.0	0.0	0.0
11:30	0.0	0.0	0.0	0.0	0.4	2.9	19.6	56.8	18.6	1.8	0.0	0.0	0.0	0.0
12:00	0.0	0.0	0.0	0.0	0.4	2.8	19.2	53.7	22.1	1.4	0.4	0.0	0.0	0.0
12:30	0.0	0.0	0.0	0.0	0.4	2.8	18.1	53.2	22.3	2.8	0.4	0.0	0.0	0.0
13:00	0.0	0.0	0.0	0.0	0.4	2.8	16.3	51.8	25.5	2.8	0.4	0.0	0.0	0.0
13:30	0.0	0.0	0.0	0.0	0.4	2.8	17.0	52.5	24.1	2.8	0.4	0.0	0.0	0.0
14:00	0.0	0.0	0.0	0.0	0.4	2.8	17.7	50.7	25.2	2.8	0.4	0.0	0.0	0.0
14:30	0.0	0.0	0.0	0.0	0.4	3.2	18.8	51.1	23.4	2.8	0.4	0.0	0.0	0.0
15:00	0.0	0.0	0.0	0.0	0.4	3.5	19.9	52.5	20.6	2.8	0.4	0.0	0.0	0.0
15:30	0.0	0.0	0.0	0.0	0.4	3.5	21.6	56.2	15.9	2.1	0.4	0.0	0.0	0.0
16:00	0.0	0.0	0.0	0.0	0.4	3.5	27.3	57.8	9.9	0.7	0.4	0.0	0.0	0.0
16:30	0.0	0.0	0.0	0.0	0.4	3.5	37.9	52.5	5.3	0.4	0.0	0.0	0.0	0.0
17:00	0.0	0.0	0.0	0.0	0.4	4.6	44.3	46.1	4.3	0.4	0.0	0.0	0.0	0.0
17:30	0.0	0.0	0.0	0.0	0.4	5.0	50.5	40.2	3.6	0.4	0.0	0.0	0.0	0.0
18:00	0.0	0.0	0.0	0.0	0.4	6.0	55.3	35.5	2.8	0.0	0.0	0.0	0.0	0.0
18:30	0.0	0.0	0.0	0.0	0.4	7.5	59.1	30.2	2.8	0.0	0.0	0.0	0.0	0.0
19:00	0.0	0.0	0.0	0.0	0.7	9.3	60.1	27.4	2.5	0.0	0.0	0.0	0.0	0.0
19:30	0.0	0.0	0.0	0.0	0.7	10.3	59.2	27.3	2.5	0.0	0.0	0.0	0.0	0.0
20:00	0.0	0.0	0.0	0.0	0.4	11.0	62.5	24.7	1.4	0.0	0.0	0.0	0.0	0.0
20:30	0.0	0.0	0.0	0.0	0.7	13.1	61.7	23.4	1.1	0.0	0.0	0.0	0.0	0.0
21:00	0.0	0.0	0.0	0.0	0.4	16.3	59.2	22.7	1.4	0.0	0.0	0.0	0.0	0.0
21:30	0.0	0.0	0.0	0.0	1.4	16.7	58.0	22.4	1.4	0.0	0.0	0.0	0.0	0.0
22:00	0.0	0.0	0.0	0.0	1.8	18.2	59.3	19.3	1.4	0.0	0.0	0.0	0.0	0.0
22:30	0.0	0.0	0.0	0.0	2.3	19.1	58.2	19.1	1.2	0.0	0.0	0.0	0.0	0.0
23:00	0.0	0.0	0.0	0.0	2.4	23.5	54.9	17.6	1.6	0.0	0.0	0.0	0.0	0.0
23:30	0.0	0.0	0.0	0.0	2.4	23.9	55.7	16.5	1.6	0.0	0.0	0.0	0.0	0.0
SREDNJA	0.0	0.0	0.0	0.0	1.4	15.7	43.2	32.4	6.6	0.6	0.1	0.0	0.0	0.0

NAPOMENA	Interval 5-10 predstavlja raspod od 5,0 do 9,9 uključujući i te vrijednosti. Slučajevi kada se određena pojava nije javila i kada je relativna čestina 0 u tabeli su obojeni bijelom bojom.
-----------------	---

ICAO Model E

Aerodrom: Podgorica (LYPG)

Mjesec: III MART

Period: 2013. - 2022.

Uk. broj osmatranja: 14425

Latituda: 42° 21' 34" N

Longituda: 19° 15' 7" E

Elevacija: 141 ft

RELATIVNA ČESTINA (%) TEMPERATURE VAZDUHA (U ZAKLONU) U INTERVALIMA OD 5° U ZADATIM TERMINIMA														
Vrijeme (UTC)	TEMPERATURA													
	-25--20	-20--15	-15--10	-10--5	-5-0	0-5	5-10	10-15	15-20	20-25	25-30	30-35	35-40	40-45
00:00	0.0	0.0	0.0	0.0	0.4	6.3	50.2	40.1	3.0	0.0	0.0	0.0	0.0	0.0
00:30	0.0	0.0	0.0	0.0	0.4	6.7	51.7	38.7	2.6	0.0	0.0	0.0	0.0	0.0
01:00	0.0	0.0	0.0	0.0	0.4	7.8	55.6	33.7	2.6	0.0	0.0	0.0	0.0	0.0
01:30	0.0	0.0	0.0	0.0	0.4	8.6	56.6	33.0	1.5	0.0	0.0	0.0	0.0	0.0
02:00	0.0	0.0	0.0	0.0	0.4	9.6	56.3	31.9	1.9	0.0	0.0	0.0	0.0	0.0
02:30	0.0	0.0	0.0	0.0	0.4	9.8	56.4	30.9	2.5	0.0	0.0	0.0	0.0	0.0
03:00	0.0	0.0	0.0	0.0	0.4	10.2	55.5	31.4	2.6	0.0	0.0	0.0	0.0	0.0
03:30	0.0	0.0	0.0	0.0	0.7	12.2	57.6	27.3	2.2	0.0	0.0	0.0	0.0	0.0
04:00	0.0	0.0	0.0	0.0	0.7	15.0	57.2	25.2	2.0	0.0	0.0	0.0	0.0	0.0
04:30	0.0	0.0	0.0	0.0	1.0	15.1	58.2	24.4	1.3	0.0	0.0	0.0	0.0	0.0
05:00	0.0	0.0	0.0	0.0	1.0	18.1	56.6	23.0	1.3	0.0	0.0	0.0	0.0	0.0
05:30	0.0	0.0	0.0	0.0	0.6	17.1	56.8	24.5	1.0	0.0	0.0	0.0	0.0	0.0
06:00	0.0	0.0	0.0	0.0	0.6	12.6	54.5	29.7	2.6	0.0	0.0	0.0	0.0	0.0
06:30	0.0	0.0	0.0	0.0	0.3	6.1	51.1	38.2	4.2	0.0	0.0	0.0	0.0	0.0
07:00	0.0	0.0	0.0	0.0	0.3	3.5	41.9	47.1	6.8	0.3	0.0	0.0	0.0	0.0
07:30	0.0	0.0	0.0	0.0	0.0	2.6	32.0	52.8	12.0	0.6	0.0	0.0	0.0	0.0
08:00	0.0	0.0	0.0	0.0	0.0	1.9	23.9	55.8	17.7	0.6	0.0	0.0	0.0	0.0
08:30	0.0	0.0	0.0	0.0	0.0	1.3	19.4	52.9	25.5	1.0	0.0	0.0	0.0	0.0
09:00	0.0	0.0	0.0	0.0	0.0	1.0	16.8	48.1	31.6	2.6	0.0	0.0	0.0	0.0
09:30	0.0	0.0	0.0	0.0	0.0	1.0	14.2	47.7	32.9	4.2	0.0	0.0	0.0	0.0
10:00	0.0	0.0	0.0	0.0	0.0	1.0	11.9	47.7	33.2	6.1	0.0	0.0	0.0	0.0
10:30	0.0	0.0	0.0	0.0	0.0	1.0	12.0	41.7	38.2	7.1	0.0	0.0	0.0	0.0
11:00	0.0	0.0	0.0	0.0	0.3	0.6	10.6	38.1	40.6	9.7	0.0	0.0	0.0	0.0
11:30	0.0	0.0	0.0	0.0	0.3	0.3	10.4	36.2	39.5	13.3	0.0	0.0	0.0	0.0
12:00	0.0	0.0	0.0	0.0	0.3	0.3	9.7	35.3	39.5	14.6	0.3	0.0	0.0	0.0
12:30	0.0	0.0	0.0	0.0	0.3	0.3	11.0	32.1	39.0	16.6	0.6	0.0	0.0	0.0
13:00	0.0	0.0	0.0	0.0	0.3	0.3	11.0	31.7	38.2	17.8	0.6	0.0	0.0	0.0
13:30	0.0	0.0	0.0	0.0	0.3	0.3	11.0	32.0	37.9	17.8	0.6	0.0	0.0	0.0
14:00	0.0	0.0	0.0	0.0	0.3	0.3	10.1	34.4	37.7	16.6	0.6	0.0	0.0	0.0
14:30	0.0	0.0	0.0	0.0	0.0	0.6	10.1	33.8	38.3	16.6	0.6	0.0	0.0	0.0
15:00	0.0	0.0	0.0	0.0	0.0	0.6	10.6	35.8	36.8	15.8	0.3	0.0	0.0	0.0
15:30	0.0	0.0	0.0	0.0	0.0	0.6	12.9	38.2	34.3	13.9	0.0	0.0	0.0	0.0
16:00	0.0	0.0	0.0	0.0	0.0	0.6	13.9	41.6	32.9	11.0	0.0	0.0	0.0	0.0
16:30	0.0	0.0	0.0	0.0	0.0	0.6	17.2	45.6	30.4	6.1	0.0	0.0	0.0	0.0
17:00	0.0	0.0	0.0	0.0	0.0	1.6	19.4	51.9	25.2	1.9	0.0	0.0	0.0	0.0
17:30	0.0	0.0	0.0	0.0	0.0	1.9	22.4	56.5	18.8	0.3	0.0	0.0	0.0	0.0
18:00	0.0	0.0	0.0	0.0	0.0	2.3	26.5	56.1	14.5	0.6	0.0	0.0	0.0	0.0
18:30	0.0	0.0	0.0	0.0	0.0	2.3	29.7	55.2	12.3	0.6	0.0	0.0	0.0	0.0
19:00	0.0	0.0	0.0	0.0	0.0	2.6	32.6	52.9	11.6	0.3	0.0	0.0	0.0	0.0
19:30	0.0	0.0	0.0	0.0	0.0	3.6	34.1	52.6	9.7	0.0	0.0	0.0	0.0	0.0
20:00	0.0	0.0	0.0	0.0	0.0	3.9	36.2	51.5	8.4	0.0	0.0	0.0	0.0	0.0
20:30	0.0	0.0	0.0	0.0	0.0	3.9	41.0	49.4	5.8	0.0	0.0	0.0	0.0	0.0
21:00	0.0	0.0	0.0	0.0	0.0	5.8	41.1	48.5	4.5	0.0	0.0	0.0	0.0	0.0
21:30	0.0	0.0	0.0	0.0	0.0	5.9	44.9	45.2	3.9	0.0	0.0	0.0	0.0	0.0
22:00	0.0	0.0	0.0	0.0	0.0	7.2	44.8	44.8	3.3	0.0	0.0	0.0	0.0	0.0
22:30	0.0	0.0	0.0	0.0	0.0	4.7	47.8	44.5	2.9	0.0	0.0	0.0	0.0	0.0
23:00	0.0	0.0	0.0	0.0	0.0	5.1	49.6	43.0	2.2	0.0	0.0	0.0	0.0	0.0
23:30	0.0	0.0	0.0	0.0	0.0	5.5	48.7	42.4	3.3	0.0	0.0	0.0	0.0	0.0
SREDNJA	0.0	0.0	0.0	0.0	0.2	4.7	32.8	40.9	17.1	4.2	0.1	0.0	0.0	0.0

NAPOMENA Interval 5-10 predstavlja raspod od 5,0 do 9,9 uključujući i te vrijednosti. Slučajevi kada se određena pojava nije javila i kada je relativna čestina 0 u tabeli su obojeni bijelom bojom.

ICAO Model E

Aerodrom: Podgorica (LYPG)

Mjesec: IV APRIL

Period: 2013. - 2022.

Uk. broj osmatranja: 14103

Latituda: 42° 21' 34" N

Longituda: 19° 15' 7" E

Elevacija: 141 ft

RELATIVNA ČESTINA (%) TEMPERATURE VAZDUHA (U ZAKLONU) U INTERVALIMA OD 5° U ZADATIM TERMINIMA														
Vrijeme (UTC)	TEMPERATURA													
	-25--20	-20--15	-15--10	-10--5	-5-0	0-5	5-10	10-15	15-20	20-25	25-30	30-35	35-40	40-45
00:00	0.0	0.0	0.0	0.0	0.0	0.4	16.7	64.3	17.8	0.7	0.0	0.0	0.0	0.0
00:30	0.0	0.0	0.0	0.0	0.0	1.1	16.3	63.3	18.1	1.1	0.0	0.0	0.0	0.0
01:00	0.0	0.0	0.0	0.0	0.0	1.1	17.5	64.7	16.0	0.7	0.0	0.0	0.0	0.0
01:30	0.0	0.0	0.0	0.0	0.0	1.1	17.0	65.2	15.9	0.7	0.0	0.0	0.0	0.0
02:00	0.0	0.0	0.0	0.0	0.0	1.1	17.6	66.7	14.3	0.4	0.0	0.0	0.0	0.0
02:30	0.0	0.0	0.0	0.0	0.0	2.4	23.0	62.2	12.5	0.0	0.0	0.0	0.0	0.0
03:00	0.0	0.0	0.0	0.0	0.0	2.3	26.0	62.0	9.7	0.0	0.0	0.0	0.0	0.0
03:30	0.0	0.0	0.0	0.0	0.0	3.0	24.8	63.4	8.7	0.0	0.0	0.0	0.0	0.0
04:00	0.0	0.0	0.0	0.0	0.0	2.7	27.7	61.0	8.7	0.0	0.0	0.0	0.0	0.0
04:30	0.0	0.0	0.0	0.0	0.0	3.3	27.1	61.2	8.4	0.0	0.0	0.0	0.0	0.0
05:00	0.0	0.0	0.0	0.0	0.0	1.7	25.1	63.9	9.4	0.0	0.0	0.0	0.0	0.0
05:30	0.0	0.0	0.0	0.0	0.0	0.7	18.5	63.4	16.8	0.7	0.0	0.0	0.0	0.0
06:00	0.0	0.0	0.0	0.0	0.0	0.3	10.3	58.7	28.3	2.3	0.0	0.0	0.0	0.0
06:30	0.0	0.0	0.0	0.0	0.0	0.3	7.7	47.7	40.7	3.7	0.0	0.0	0.0	0.0
07:00	0.0	0.0	0.0	0.0	0.0	0.3	5.7	37.7	49.7	6.7	0.0	0.0	0.0	0.0
07:30	0.0	0.0	0.0	0.0	0.0	0.0	4.0	33.0	52.5	9.8	0.7	0.0	0.0	0.0
08:00	0.0	0.0	0.0	0.0	0.0	0.0	3.3	27.7	51.7	15.3	2.0	0.0	0.0	0.0
08:30	0.0	0.0	0.0	0.0	0.0	0.0	3.3	24.1	49.2	21.4	2.0	0.0	0.0	0.0
09:00	0.0	0.0	0.0	0.0	0.0	0.0	2.0	24.3	43.7	28.0	2.0	0.0	0.0	0.0
09:30	0.0	0.0	0.0	0.0	0.0	0.0	2.0	23.0	36.7	35.3	3.0	0.0	0.0	0.0
10:00	0.0	0.0	0.0	0.0	0.0	0.0	2.0	21.7	35.0	36.3	5.0	0.0	0.0	0.0
10:30	0.0	0.0	0.0	0.0	0.0	0.0	2.0	21.4	30.8	39.8	6.0	0.0	0.0	0.0
11:00	0.0	0.0	0.0	0.0	0.0	0.0	1.7	19.0	31.3	41.0	6.7	0.3	0.0	0.0
11:30	0.0	0.0	0.0	0.0	0.0	0.0	1.3	19.5	27.2	42.6	8.4	1.0	0.0	0.0
12:00	0.0	0.0	0.0	0.0	0.0	0.0	1.0	18.0	25.7	44.7	9.7	1.0	0.0	0.0
12:30	0.0	0.0	0.0	0.0	0.0	0.0	1.3	16.4	25.4	44.1	11.7	1.0	0.0	0.0
13:00	0.0	0.0	0.0	0.0	0.0	0.0	1.7	16.0	25.3	44.0	11.7	1.3	0.0	0.0
13:30	0.0	0.0	0.0	0.0	0.0	0.0	1.0	16.4	25.1	43.8	12.0	1.7	0.0	0.0
14:00	0.0	0.0	0.0	0.0	0.0	0.0	1.0	15.6	25.2	45.2	11.3	1.7	0.0	0.0
14:30	0.0	0.0	0.0	0.0	0.0	0.0	1.0	16.4	25.4	43.8	11.7	1.7	0.0	0.0
15:00	0.0	0.0	0.0	0.0	0.0	0.0	1.3	16.3	27.3	44.0	9.3	1.7	0.0	0.0
15:30	0.0	0.0	0.0	0.0	0.0	0.0	1.3	17.4	28.1	43.1	8.7	1.3	0.0	0.0
16:00	0.0	0.0	0.0	0.0	0.0	0.0	1.3	19.3	29.7	43.0	6.3	0.3	0.0	0.0
16:30	0.0	0.0	0.0	0.0	0.0	0.0	1.3	21.7	34.1	37.1	5.7	0.0	0.0	0.0
17:00	0.0	0.0	0.0	0.0	0.0	0.0	2.3	25.0	39.7	29.3	3.7	0.0	0.0	0.0
17:30	0.0	0.0	0.0	0.0	0.0	0.0	3.0	30.0	48.0	17.3	1.7	0.0	0.0	0.0
18:00	0.0	0.0	0.0	0.0	0.0	0.0	5.3	29.7	53.7	10.3	1.0	0.0	0.0	0.0
18:30	0.0	0.0	0.0	0.0	0.0	0.0	8.0	30.3	52.3	9.3	0.0	0.0	0.0	0.0
19:00	0.0	0.0	0.0	0.0	0.0	0.0	8.4	34.1	50.5	7.0	0.0	0.0	0.0	0.0
19:30	0.0	0.0	0.0	0.0	0.0	0.0	10.4	35.6	48.3	5.4	0.3	0.0	0.0	0.0
20:00	0.0	0.0	0.0	0.0	0.0	0.3	9.0	39.8	47.2	3.7	0.0	0.0	0.0	0.0
20:30	0.0	0.0	0.0	0.0	0.0	0.0	11.0	44.5	40.8	3.7	0.0	0.0	0.0	0.0
21:00	0.0	0.0	0.0	0.0	0.0	0.3	11.4	48.8	35.8	3.7	0.0	0.0	0.0	0.0
21:30	0.0	0.0	0.0	0.0	0.0	0.4	9.5	50.9	36.4	2.9	0.0	0.0	0.0	0.0
22:00	0.0	0.0	0.0	0.0	0.0	0.4	9.5	58.5	30.2	1.5	0.0	0.0	0.0	0.0
22:30	0.0	0.0	0.0	0.0	0.0	0.0	10.9	60.7	27.3	1.1	0.0	0.0	0.0	0.0
23:00	0.0	0.0	0.0	0.0	0.0	0.0	12.0	62.4	24.8	0.7	0.0	0.0	0.0	0.0
23:30	0.0	0.0	0.0	0.0	0.0	0.4	12.4	64.2	22.3	0.7	0.0	0.0	0.0	0.0
SREDNJA	0.0	0.0	0.0	0.0	0.0	0.5	9.0	39.3	30.6	17.3	3.0	0.3	0.0	0.0

NAPOMENA Interval 5-10 predstavlja raspod od 5,0 do 9,9 uključujući i te vrijednosti. Slučajevi kada se određena pojava nije javila i kada je relativna čestina 0 u tabeli su obojeni bijelom bojom.

ICAO Model E

Aerodrom: Podgorica (LYPG)

Mjesec: V MAJ

Period: 2013. - 2022.

Uk. broj osmatranja: 14834

Latituda: 42° 21' 34" N

Longituda: 19° 15' 7" E

Elevacija: 141 ft

RELATIVNA ČESTINA (%) TEMPERATURE VAZDUHA (U ZAKLONU) U INTERVALIMA OD 5° U ZADATIM TERMINIMA														
Vrijeme (UTC)	TEMPERATURA													
	-25--20	-20--15	-15--10	-10--5	-5-0	0-5	5-10	10-15	15-20	20-25	25-30	30-35	35-40	40-45
00:00	0.0	0.0	0.0	0.0	0.0	0.0	0.0	32.8	58.1	9.1	0.0	0.0	0.0	0.0
00:30	0.0	0.0	0.0	0.0	0.0	0.0	0.3	34.3	55.6	9.8	0.0	0.0	0.0	0.0
01:00	0.0	0.0	0.0	0.0	0.0	0.0	0.3	37.7	55.5	6.5	0.0	0.0	0.0	0.0
01:30	0.0	0.0	0.0	0.0	0.0	0.0	0.3	41.6	50.2	7.9	0.0	0.0	0.0	0.0
02:00	0.0	0.0	0.0	0.0	0.0	0.0	1.3	40.5	51.6	6.6	0.0	0.0	0.0	0.0
02:30	0.0	0.0	0.0	0.0	0.0	0.0	1.0	41.4	51.6	5.9	0.0	0.0	0.0	0.0
03:00	0.0	0.0	0.0	0.0	0.0	0.0	1.6	42.5	50.0	5.8	0.0	0.0	0.0	0.0
03:30	0.0	0.0	0.0	0.0	0.0	0.0	1.0	45.3	48.5	5.2	0.0	0.0	0.0	0.0
04:00	0.0	0.0	0.0	0.0	0.0	0.0	1.6	44.3	49.2	4.9	0.0	0.0	0.0	0.0
04:30	0.0	0.0	0.0	0.0	0.0	0.0	1.3	36.9	55.0	6.8	0.0	0.0	0.0	0.0
05:00	0.0	0.0	0.0	0.0	0.0	0.0	0.0	31.9	57.1	11.0	0.0	0.0	0.0	0.0
05:30	0.0	0.0	0.0	0.0	0.0	0.0	0.0	21.3	58.1	20.6	0.0	0.0	0.0	0.0
06:00	0.0	0.0	0.0	0.0	0.0	0.0	0.0	13.9	52.3	32.9	1.0	0.0	0.0	0.0
06:30	0.0	0.0	0.0	0.0	0.0	0.0	0.0	11.3	46.5	38.4	3.9	0.0	0.0	0.0
07:00	0.0	0.0	0.0	0.0	0.0	0.0	0.0	8.4	42.9	43.5	5.2	0.0	0.0	0.0
07:30	0.0	0.0	0.0	0.0	0.0	0.0	0.0	7.4	38.2	43.4	11.0	0.0	0.0	0.0
08:00	0.0	0.0	0.0	0.0	0.0	0.0	0.0	5.8	32.9	46.8	14.5	0.0	0.0	0.0
08:30	0.0	0.0	0.0	0.0	0.0	0.0	0.0	5.2	27.8	47.2	19.7	0.0	0.0	0.0
09:00	0.0	0.0	0.0	0.0	0.0	0.0	0.0	5.2	22.9	48.4	23.5	0.0	0.0	0.0
09:30	0.0	0.0	0.0	0.0	0.0	0.0	0.0	3.9	21.9	47.1	26.1	1.0	0.0	0.0
10:00	0.0	0.0	0.0	0.0	0.0	0.0	0.0	3.5	18.1	46.1	31.6	0.6	0.0	0.0
10:30	0.0	0.0	0.0	0.0	0.0	0.0	0.0	2.6	18.7	43.2	34.5	1.0	0.0	0.0
11:00	0.0	0.0	0.0	0.0	0.0	0.0	0.0	2.3	16.8	41.6	35.8	3.5	0.0	0.0
11:30	0.0	0.0	0.0	0.0	0.0	0.0	0.0	1.9	16.5	40.0	35.5	6.1	0.0	0.0
12:00	0.0	0.0	0.0	0.0	0.0	0.0	0.0	2.6	15.5	40.0	35.2	6.8	0.0	0.0
12:30	0.0	0.0	0.0	0.0	0.0	0.0	0.0	2.3	15.0	39.9	36.6	6.2	0.0	0.0
13:00	0.0	0.0	0.0	0.0	0.0	0.0	0.0	1.3	16.1	38.7	38.4	5.5	0.0	0.0
13:30	0.0	0.0	0.0	0.0	0.0	0.0	0.0	1.6	15.5	39.2	37.5	6.1	0.0	0.0
14:00	0.0	0.0	0.0	0.0	0.0	0.0	0.0	1.6	15.8	39.0	37.7	5.8	0.0	0.0
14:30	0.0	0.0	0.0	0.0	0.0	0.0	0.0	1.9	15.5	38.7	38.1	5.8	0.0	0.0
15:00	0.0	0.0	0.0	0.0	0.0	0.0	0.0	1.9	15.8	41.6	35.8	4.8	0.0	0.0
15:30	0.0	0.0	0.0	0.0	0.0	0.0	0.0	3.2	13.9	46.1	33.2	3.5	0.0	0.0
16:00	0.0	0.0	0.0	0.0	0.0	0.0	0.0	4.2	16.8	45.8	31.3	1.9	0.0	0.0
16:30	0.0	0.0	0.0	0.0	0.0	0.0	0.0	4.2	19.1	46.3	28.8	1.6	0.0	0.0
17:00	0.0	0.0	0.0	0.0	0.0	0.0	0.0	4.5	24.9	46.6	23.6	0.3	0.0	0.0
17:30	0.0	0.0	0.0	0.0	0.0	0.0	0.0	5.8	31.0	47.7	15.5	0.0	0.0	0.0
18:00	0.0	0.0	0.0	0.0	0.0	0.0	0.0	7.4	40.6	43.9	8.1	0.0	0.0	0.0
18:30	0.0	0.0	0.0	0.0	0.0	0.0	0.0	8.7	44.8	41.0	5.5	0.0	0.0	0.0
19:00	0.0	0.0	0.0	0.0	0.0	0.0	0.0	10.3	48.4	38.1	3.2	0.0	0.0	0.0
19:30	0.0	0.0	0.0	0.0	0.0	0.0	0.3	11.3	50.8	36.2	1.3	0.0	0.0	0.0
20:00	0.0	0.0	0.0	0.0	0.0	0.0	0.0	12.3	55.5	31.0	1.3	0.0	0.0	0.0
20:30	0.0	0.0	0.0	0.0	0.0	0.0	0.0	14.9	55.7	28.5	1.0	0.0	0.0	0.0
21:00	0.0	0.0	0.0	0.0	0.0	0.0	0.0	17.4	56.8	25.2	0.6	0.0	0.0	0.0
21:30	0.0	0.0	0.0	0.0	0.0	0.0	0.0	20.6	57.4	20.6	1.3	0.0	0.0	0.0
22:00	0.0	0.0	0.0	0.0	0.0	0.0	0.0	22.3	58.9	18.4	0.3	0.0	0.0	0.0
22:30	0.0	0.0	0.0	0.0	0.0	0.0	0.0	24.9	58.3	16.8	0.0	0.0	0.0	0.0
23:00	0.0	0.0	0.0	0.0	0.0	0.0	0.0	28.3	57.7	14.0	0.0	0.0	0.0	0.0
23:30	0.0	0.0	0.0	0.0	0.0	0.0	0.0	29.7	59.7	10.6	0.0	0.0	0.0	0.0
SREDNJA	0.0	0.0	0.0	0.0	0.0	0.0	0.2	15.9	38.6	30.3	13.7	1.3	0.0	0.0

NAPOMENA Interval 5-10 predstavlja raspod od 5,0 do 9,9 uključujući i te vrijednosti. Slučajevi kada se određena pojava nije javila i kada je relativna čestina 0 u tabeli su obojeni bijelom bojom.

ICAO Model E

Aerodrom: Podgorica (LYPG)

Mjesec: VI JUN

Period: 2013. - 2022.

Uk. broj osmatranja: 14315

Latituda: 42° 21' 34" N

Longituda: 19° 15' 7" E

Elevacija: 141 ft

RELATIVNA ČESTINA (%) TEMPERATURE VAZDUHA (U ZAKLONU) U INTERVALIMA OD 5° U ZADATIM TERMINIMA														
Vrijeme (UTC)	TEMPERATURA													
	-25--20	-20--15	-15--10	-10--5	-5-0	0-5	5-10	10-15	15-20	20-25	25-30	30-35	35-40	40-45
00:00	0.0	0.0	0.0	0.0	0.0	0.0	0.0	1.7	33.2	55.0	9.7	0.3	0.0	0.0
00:30	0.0	0.0	0.0	0.0	0.0	0.0	0.0	2.4	34.1	54.9	8.2	0.3	0.0	0.0
01:00	0.0	0.0	0.0	0.0	0.0	0.0	0.0	2.4	36.8	54.4	6.4	0.0	0.0	0.0
01:30	0.0	0.0	0.0	0.0	0.0	0.0	0.0	3.1	39.0	53.1	4.8	0.0	0.0	0.0
02:00	0.0	0.0	0.0	0.0	0.0	0.0	0.0	3.4	39.2	53.4	4.1	0.0	0.0	0.0
02:30	0.0	0.0	0.0	0.0	0.0	0.0	0.0	4.1	41.7	51.5	2.7	0.0	0.0	0.0
03:00	0.0	0.0	0.0	0.0	0.0	0.0	0.0	4.4	43.2	50.0	2.4	0.0	0.0	0.0
03:30	0.0	0.0	0.0	0.0	0.0	0.0	0.0	4.7	43.1	49.5	2.7	0.0	0.0	0.0
04:00	0.0	0.0	0.0	0.0	0.0	0.0	0.0	3.3	40.5	52.2	4.0	0.0	0.0	0.0
04:30	0.0	0.0	0.0	0.0	0.0	0.0	0.0	2.3	33.4	57.2	6.7	0.3	0.0	0.0
05:00	0.0	0.0	0.0	0.0	0.0	0.0	0.0	1.0	25.8	56.2	16.4	0.7	0.0	0.0
05:30	0.0	0.0	0.0	0.0	0.0	0.0	0.0	0.7	17.7	53.5	27.4	0.7	0.0	0.0
06:00	0.0	0.0	0.0	0.0	0.0	0.0	0.0	0.0	13.0	44.1	40.1	2.7	0.0	0.0
06:30	0.0	0.0	0.0	0.0	0.0	0.0	0.0	0.3	8.4	42.1	44.5	4.7	0.0	0.0
07:00	0.0	0.0	0.0	0.0	0.0	0.0	0.0	0.3	6.7	37.8	45.8	9.4	0.0	0.0
07:30	0.0	0.0	0.0	0.0	0.0	0.0	0.0	0.0	5.4	33.0	49.2	12.5	0.0	0.0
08:00	0.0	0.0	0.0	0.0	0.0	0.0	0.0	0.0	4.3	29.1	50.2	16.4	0.0	0.0
08:30	0.0	0.0	0.0	0.0	0.0	0.0	0.0	0.0	4.0	23.4	50.5	22.1	0.0	0.0
09:00	0.0	0.0	0.0	0.0	0.0	0.0	0.0	0.0	3.7	19.7	51.2	24.4	1.0	0.0
09:30	0.0	0.0	0.0	0.0	0.0	0.0	0.0	0.0	2.7	18.2	49.7	28.0	1.4	0.0
10:00	0.0	0.0	0.0	0.0	0.0	0.0	0.0	0.0	2.7	17.1	43.8	34.1	2.3	0.0
10:30	0.0	0.0	0.0	0.0	0.0	0.0	0.0	0.0	3.0	16.4	38.6	38.3	3.7	0.0
11:00	0.0	0.0	0.0	0.0	0.0	0.0	0.0	0.0	2.3	14.0	37.8	41.1	4.7	0.0
11:30	0.0	0.0	0.0	0.0	0.0	0.0	0.0	0.0	2.7	13.4	37.5	41.1	5.4	0.0
12:00	0.0	0.0	0.0	0.0	0.0	0.0	0.0	0.0	2.7	13.0	35.8	41.8	6.7	0.0
12:30	0.0	0.0	0.0	0.0	0.0	0.0	0.0	0.0	2.7	12.1	35.2	41.6	8.4	0.0
13:00	0.0	0.0	0.0	0.0	0.0	0.0	0.0	0.0	2.3	12.0	34.4	42.5	8.7	0.0
13:30	0.0	0.0	0.0	0.0	0.0	0.0	0.0	0.0	2.0	14.0	33.4	40.1	10.4	0.0
14:00	0.0	0.0	0.0	0.0	0.0	0.0	0.0	0.0	3.3	13.0	32.8	41.1	9.7	0.0
14:30	0.0	0.0	0.0	0.0	0.0	0.0	0.0	0.0	3.0	12.7	35.8	40.1	8.4	0.0
15:00	0.0	0.0	0.0	0.0	0.0	0.0	0.0	0.0	2.7	15.4	34.1	39.8	8.0	0.0
15:30	0.0	0.0	0.0	0.0	0.0	0.0	0.0	0.3	2.7	15.7	35.5	39.8	6.0	0.0
16:00	0.0	0.0	0.0	0.0	0.0	0.0	0.0	0.3	3.0	18.5	35.6	37.9	4.7	0.0
16:30	0.0	0.0	0.0	0.0	0.0	0.0	0.0	0.0	3.7	19.7	41.1	32.8	2.7	0.0
17:00	0.0	0.0	0.0	0.0	0.0	0.0	0.0	0.0	3.7	22.1	45.2	27.1	2.0	0.0
17:30	0.0	0.0	0.0	0.0	0.0	0.0	0.0	0.0	4.7	24.6	47.8	22.6	0.3	0.0
18:00	0.0	0.0	0.0	0.0	0.0	0.0	0.0	0.0	5.7	30.8	49.2	14.4	0.0	0.0
18:30	0.0	0.0	0.0	0.0	0.0	0.0	0.0	0.0	7.4	35.5	47.8	9.4	0.0	0.0
19:00	0.0	0.0	0.0	0.0	0.0	0.0	0.0	0.0	8.4	40.8	44.8	6.0	0.0	0.0
19:30	0.0	0.0	0.0	0.0	0.0	0.0	0.0	0.0	9.4	45.3	42.3	3.0	0.0	0.0
20:00	0.0	0.0	0.0	0.0	0.0	0.0	0.0	0.3	12.7	49.5	35.8	1.7	0.0	0.0
20:30	0.0	0.0	0.0	0.0	0.0	0.0	0.0	0.0	15.1	51.8	31.1	2.0	0.0	0.0
21:00	0.0	0.0	0.0	0.0	0.0	0.0	0.0	0.0	16.1	55.9	27.1	1.0	0.0	0.0
21:30	0.0	0.0	0.0	0.0	0.0	0.0	0.0	0.0	17.1	56.5	25.1	1.3	0.0	0.0
22:00	0.0	0.0	0.0	0.0	0.0	0.0	0.0	0.3	21.0	55.7	22.0	1.0	0.0	0.0
22:30	0.0	0.0	0.0	0.0	0.0	0.0	0.0	0.3	25.1	53.2	20.7	0.7	0.0	0.0
23:00	0.0	0.0	0.0	0.0	0.0	0.0	0.0	0.3	28.3	54.7	16.3	0.3	0.0	0.0
23:30	0.0	0.0	0.0	0.0	0.0	0.0	0.0	1.0	28.9	56.0	13.8	0.3	0.0	0.0
SREDNJA	0.0	0.0	0.0	0.0	0.0	0.0	0.0	0.8	14.9	36.0	30.4	16.0	2.0	0.0

NAPOMENA Interval 5-10 predstavlja raspod od 5,0 do 9,9 uključujući i te vrijednosti. Slučajevi kada se određena pojava nije javila i kada je relativna čestina 0 u tabeli su obojeni bijelom bojom.

ICAO Model E

Aerodrom: Podgorica (LYPG)

Mjesec: VII JUL

Period: 2013. - 2022.

Uk. broj osmatranja: 14817

Latituda: 42° 21' 34" N

Longituda: 19° 15' 7" E

Elevacija: 141 ft

RELATIVNA ČESTINA (%) TEMPERATURE VAZDUHA (U ZAKLONU) U INTERVALIMA OD 5° U ZADATIM TERMINIMA														
Vrijeme (UTC)	TEMPERATURA													
	-25--20	-20--15	-15--10	-10--5	-5-0	0-5	5-10	10-15	15-20	20-25	25-30	30-35	35-40	40-45
00:00	0.0	0.0	0.0	0.0	0.0	0.0	0.0	0.0	5.9	58.6	34.9	0.7	0.0	0.0
00:30	0.0	0.0	0.0	0.0	0.0	0.0	0.0	0.0	5.9	60.9	32.6	0.7	0.0	0.0
01:00	0.0	0.0	0.0	0.0	0.0	0.0	0.0	0.0	6.5	63.7	29.1	0.7	0.0	0.0
01:30	0.0	0.0	0.0	0.0	0.0	0.0	0.0	0.0	8.1	65.7	25.6	0.7	0.0	0.0
02:00	0.0	0.0	0.0	0.0	0.0	0.0	0.0	0.0	8.3	69.1	21.9	0.7	0.0	0.0
02:30	0.0	0.0	0.0	0.0	0.0	0.0	0.0	0.0	9.6	69.8	20.3	0.3	0.0	0.0
03:00	0.0	0.0	0.0	0.0	0.0	0.0	0.0	0.0	10.9	70.6	18.2	0.3	0.0	0.0
03:30	0.0	0.0	0.0	0.0	0.0	0.0	0.0	0.0	11.4	73.7	14.6	0.3	0.0	0.0
04:00	0.0	0.0	0.0	0.0	0.0	0.0	0.0	0.0	9.7	75.5	14.5	0.3	0.0	0.0
04:30	0.0	0.0	0.0	0.0	0.0	0.0	0.0	0.0	6.5	69.0	23.9	0.6	0.0	0.0
05:00	0.0	0.0	0.0	0.0	0.0	0.0	0.0	0.0	3.6	53.4	42.1	1.0	0.0	0.0
05:30	0.0	0.0	0.0	0.0	0.0	0.0	0.0	0.0	2.3	31.0	64.8	1.9	0.0	0.0
06:00	0.0	0.0	0.0	0.0	0.0	0.0	0.0	0.0	1.9	21.9	68.7	7.4	0.0	0.0
06:30	0.0	0.0	0.0	0.0	0.0	0.0	0.0	0.0	1.3	14.8	69.7	14.2	0.0	0.0
07:00	0.0	0.0	0.0	0.0	0.0	0.0	0.0	0.0	0.6	11.3	59.4	28.4	0.3	0.0
07:30	0.0	0.0	0.0	0.0	0.0	0.0	0.0	0.0	0.3	7.1	53.4	38.5	0.6	0.0
08:00	0.0	0.0	0.0	0.0	0.0	0.0	0.0	0.0	0.6	5.5	45.8	46.8	1.3	0.0
08:30	0.0	0.0	0.0	0.0	0.0	0.0	0.0	0.0	0.3	4.5	35.9	57.0	2.3	0.0
09:00	0.0	0.0	0.0	0.0	0.0	0.0	0.0	0.0	0.3	3.5	29.4	62.3	4.5	0.0
09:30	0.0	0.0	0.0	0.0	0.0	0.0	0.0	0.0	0.3	2.3	27.4	61.6	8.4	0.0
10:00	0.0	0.0	0.0	0.0	0.0	0.0	0.0	0.0	0.0	1.9	23.2	63.2	11.6	0.0
10:30	0.0	0.0	0.0	0.0	0.0	0.0	0.0	0.0	0.0	2.3	19.0	61.3	17.4	0.0
11:00	0.0	0.0	0.0	0.0	0.0	0.0	0.0	0.0	0.3	2.3	15.5	60.6	21.3	0.0
11:30	0.0	0.0	0.0	0.0	0.0	0.0	0.0	0.0	0.0	2.6	15.2	56.0	26.2	0.0
12:00	0.0	0.0	0.0	0.0	0.0	0.0	0.0	0.0	0.3	2.6	12.3	54.5	30.3	0.0
12:30	0.0	0.0	0.0	0.0	0.0	0.0	0.0	0.0	1.0	1.9	12.3	51.9	32.8	0.0
13:00	0.0	0.0	0.0	0.0	0.0	0.0	0.0	0.0	0.6	2.3	11.0	52.6	32.3	1.3
13:30	0.0	0.0	0.0	0.0	0.0	0.0	0.0	0.0	0.6	2.9	10.7	53.1	31.1	1.6
14:00	0.0	0.0	0.0	0.0	0.0	0.0	0.0	0.0	0.6	2.9	9.7	53.2	32.3	1.3
14:30	0.0	0.0	0.0	0.0	0.0	0.0	0.0	0.0	1.3	2.6	11.0	52.8	32.0	0.3
15:00	0.0	0.0	0.0	0.0	0.0	0.0	0.0	0.0	1.3	3.2	11.3	53.9	30.0	0.3
15:30	0.0	0.0	0.0	0.0	0.0	0.0	0.0	0.0	1.3	2.3	16.6	52.1	27.4	0.3
16:00	0.0	0.0	0.0	0.0	0.0	0.0	0.0	0.0	1.3	3.2	17.4	53.2	24.5	0.3
16:30	0.0	0.0	0.0	0.0	0.0	0.0	0.0	0.0	1.6	2.6	22.6	53.9	19.4	0.0
17:00	0.0	0.0	0.0	0.0	0.0	0.0	0.0	0.0	1.3	3.5	28.1	57.7	9.4	0.0
17:30	0.0	0.0	0.0	0.0	0.0	0.0	0.0	0.0	1.3	6.1	34.8	53.9	3.9	0.0
18:00	0.0	0.0	0.0	0.0	0.0	0.0	0.0	0.0	1.0	9.0	43.9	45.5	0.6	0.0
18:30	0.0	0.0	0.0	0.0	0.0	0.0	0.0	0.0	1.3	12.3	53.5	32.9	0.0	0.0
19:00	0.0	0.0	0.0	0.0	0.0	0.0	0.0	0.0	2.3	13.9	62.3	21.6	0.0	0.0
19:30	0.0	0.0	0.0	0.0	0.0	0.0	0.0	0.0	1.9	18.7	65.2	14.2	0.0	0.0
20:00	0.0	0.0	0.0	0.0	0.0	0.0	0.0	0.0	1.9	23.2	63.5	11.3	0.0	0.0
20:30	0.0	0.0	0.0	0.0	0.0	0.0	0.0	0.0	2.6	25.9	64.7	6.8	0.0	0.0
21:00	0.0	0.0	0.0	0.0	0.0	0.0	0.0	0.0	2.3	30.3	62.9	4.5	0.0	0.0
21:30	0.0	0.0	0.0	0.0	0.0	0.0	0.0	0.0	1.9	32.9	62.6	2.6	0.0	0.0
22:00	0.0	0.0	0.0	0.0	0.0	0.0	0.0	0.0	2.3	37.1	58.4	2.3	0.0	0.0
22:30	0.0	0.0	0.0	0.0	0.0	0.0	0.0	0.0	3.9	41.3	53.5	1.3	0.0	0.0
23:00	0.0	0.0	0.0	0.0	0.0	0.0	0.0	0.0	3.2	45.5	50.3	1.0	0.0	0.0
23:30	0.0	0.0	0.0	0.0	0.0	0.0	0.0	0.0	4.5	52.4	42.4	0.6	0.0	0.0
SREDNJA	0.0	0.0	0.0	0.0	0.0	0.0	0.0	0.0	2.8	25.3	35.2	28.3	8.3	0.1

NAPOMENA

Interval 5-10 predstavlja raspod od 5,0 do 9,9 uključujući i te vrijednosti. Slučajevi kada se određena pojava nije javila i kada je relativna čestina 0 u tabeli su obojeni bijelom bojom.

ICAO Model E

Aerodrom: Podgorica (LYPG)

Mjesec: VIII AVGUST

Period: 2013. - 2022.

Uk. broj osmatranja: 14836

Latituda: 42° 21' 34" N

Longituda: 19° 15' 7" E

Elevacija: 141 ft

RELATIVNA ČESTINA (%) TEMPERATURE VAZDUHA (U ZAKLONU) U INTERVALIMA OD 5° U ZADATIM TERMINIMA														
Vrijeme (UTC)	TEMPERATURA													
	-25--20	-20--15	-15--10	-10--5	-5-0	0-5	5-10	10-15	15-20	20-25	25-30	30-35	35-40	40-45
00:00	0.0	0.0	0.0	0.0	0.0	0.0	0.0	0.0	2.6	58.8	37.3	1.3	0.0	0.0
00:30	0.0	0.0	0.0	0.0	0.0	0.0	0.0	0.0	2.6	59.2	37.5	0.7	0.0	0.0
01:00	0.0	0.0	0.0	0.0	0.0	0.0	0.0	0.0	3.6	61.0	34.7	0.6	0.0	0.0
01:30	0.0	0.0	0.0	0.0	0.0	0.0	0.0	0.0	4.3	63.6	31.8	0.3	0.0	0.0
02:00	0.0	0.0	0.0	0.0	0.0	0.0	0.0	0.0	4.6	65.7	29.4	0.3	0.0	0.0
02:30	0.0	0.0	0.0	0.0	0.0	0.0	0.0	0.0	4.9	67.6	26.8	0.7	0.0	0.0
03:00	0.0	0.0	0.0	0.0	0.0	0.0	0.0	0.0	8.2	67.9	23.6	0.3	0.0	0.0
03:30	0.0	0.0	0.0	0.0	0.0	0.0	0.0	0.0	8.7	70.2	20.7	0.3	0.0	0.0
04:00	0.0	0.0	0.0	0.0	0.0	0.0	0.0	0.0	12.3	69.0	18.4	0.3	0.0	0.0
04:30	0.0	0.0	0.0	0.0	0.0	0.0	0.0	0.0	10.3	65.3	23.8	0.6	0.0	0.0
05:00	0.0	0.0	0.0	0.0	0.0	0.0	0.0	0.0	5.8	61.0	32.6	0.6	0.0	0.0
05:30	0.0	0.0	0.0	0.0	0.0	0.0	0.0	0.0	1.9	46.5	49.0	2.6	0.0	0.0
06:00	0.0	0.0	0.0	0.0	0.0	0.0	0.0	0.0	1.3	30.6	58.7	9.4	0.0	0.0
06:30	0.0	0.0	0.0	0.0	0.0	0.0	0.0	0.0	0.6	21.9	61.6	15.8	0.0	0.0
07:00	0.0	0.0	0.0	0.0	0.0	0.0	0.0	0.0	0.6	14.5	62.6	21.9	0.3	0.0
07:30	0.0	0.0	0.0	0.0	0.0	0.0	0.0	0.0	0.6	9.1	57.1	32.5	0.6	0.0
08:00	0.0	0.0	0.0	0.0	0.0	0.0	0.0	0.0	0.3	6.1	48.4	44.2	1.0	0.0
08:30	0.0	0.0	0.0	0.0	0.0	0.0	0.0	0.0	0.3	5.5	39.7	51.9	2.6	0.0
09:00	0.0	0.0	0.0	0.0	0.0	0.0	0.0	0.0	0.3	4.5	31.4	58.3	5.5	0.0
09:30	0.0	0.0	0.0	0.0	0.0	0.0	0.0	0.0	0.3	2.9	27.8	58.6	10.4	0.0
10:00	0.0	0.0	0.0	0.0	0.0	0.0	0.0	0.0	0.3	1.9	22.6	61.3	13.9	0.0
10:30	0.0	0.0	0.0	0.0	0.0	0.0	0.0	0.0	0.3	1.6	19.4	62.9	15.8	0.0
11:00	0.0	0.0	0.0	0.0	0.0	0.0	0.0	0.0	0.0	1.3	17.7	60.6	20.3	0.0
11:30	0.0	0.0	0.0	0.0	0.0	0.0	0.0	0.0	0.0	0.6	17.4	57.4	23.5	1.0
12:00	0.0	0.0	0.0	0.0	0.0	0.0	0.0	0.0	0.0	1.6	13.2	54.5	29.4	1.3
12:30	0.0	0.0	0.0	0.0	0.0	0.0	0.0	0.0	0.0	1.3	12.9	51.1	33.7	1.0
13:00	0.0	0.0	0.0	0.0	0.0	0.0	0.0	0.0	0.0	1.3	11.3	49.0	37.4	1.0
13:30	0.0	0.0	0.0	0.0	0.0	0.0	0.0	0.0	0.0	1.6	10.0	51.9	35.5	1.0
14:00	0.0	0.0	0.0	0.0	0.0	0.0	0.0	0.0	0.0	1.9	11.7	51.5	34.0	1.0
14:30	0.0	0.0	0.0	0.0	0.0	0.0	0.0	0.0	0.0	1.9	13.2	51.0	32.9	1.0
15:00	0.0	0.0	0.0	0.0	0.0	0.0	0.0	0.0	0.0	2.3	16.5	50.3	30.3	0.6
15:30	0.0	0.0	0.0	0.0	0.0	0.0	0.0	0.0	0.0	1.9	18.7	51.9	26.8	0.6
16:00	0.0	0.0	0.0	0.0	0.0	0.0	0.0	0.0	0.0	1.9	23.5	54.2	19.7	0.6
16:30	0.0	0.0	0.0	0.0	0.0	0.0	0.0	0.0	0.0	3.2	26.1	54.8	15.5	0.3
17:00	0.0	0.0	0.0	0.0	0.0	0.0	0.0	0.0	0.0	4.5	31.6	52.3	11.6	0.0
17:30	0.0	0.0	0.0	0.0	0.0	0.0	0.0	0.0	0.0	5.8	46.0	42.1	6.1	0.0
18:00	0.0	0.0	0.0	0.0	0.0	0.0	0.0	0.0	0.0	10.3	55.8	32.6	1.3	0.0
18:30	0.0	0.0	0.0	0.0	0.0	0.0	0.0	0.0	0.3	13.5	61.3	24.8	0.0	0.0
19:00	0.0	0.0	0.0	0.0	0.0	0.0	0.0	0.0	0.3	19.7	63.2	16.8	0.0	0.0
19:30	0.0	0.0	0.0	0.0	0.0	0.0	0.0	0.0	0.3	23.9	63.1	12.6	0.0	0.0
20:00	0.0	0.0	0.0	0.0	0.0	0.0	0.0	0.0	0.6	26.8	62.6	10.0	0.0	0.0
20:30	0.0	0.0	0.0	0.0	0.0	0.0	0.0	0.0	0.6	30.6	60.6	8.1	0.0	0.0
21:00	0.0	0.0	0.0	0.0	0.0	0.0	0.0	0.0	1.0	35.2	57.7	6.1	0.0	0.0
21:30	0.0	0.0	0.0	0.0	0.0	0.0	0.0	0.0	1.0	39.9	54.7	4.5	0.0	0.0
22:00	0.0	0.0	0.0	0.0	0.0	0.0	0.0	0.0	1.0	43.7	52.1	3.2	0.0	0.0
22:30	0.0	0.0	0.0	0.0	0.0	0.0	0.0	0.0	1.6	45.5	49.0	3.9	0.0	0.0
23:00	0.0	0.0	0.0	0.0	0.0	0.0	0.0	0.0	2.3	52.9	42.9	1.9	0.0	0.0
23:30	0.0	0.0	0.0	0.0	0.0	0.0	0.0	0.0	2.6	59.7	36.4	1.3	0.0	0.0
SREDNJA	0.0	0.0	0.0	0.0	0.0	0.0	0.0	0.0	1.8	26.7	35.9	26.8	8.5	0.2

NAPOMENA

Interval 5-10 predstavlja raspod od 5,0 do 9,9 uključujući i te vrijednosti. Slučajevi kada se određena pojava nije javila i kada je relativna čestina 0 u tabeli su obojeni bijelom bojom.

ICAO Model E

Aerodrom: Podgorica (LYPG)

Mjesec: IX SEPTEMBAR

Period: 2013. - 2022.

Uk. broj osmatranja: 14352

Latituda: 42° 21' 34" N

Longituda: 19° 15' 7" E

Elevacija: 141 ft

RELATIVNA ČESTINA (%) TEMPERATURE VAZDUHA (U ZAKLONU) U INTERVALIMA OD 5° U ZADATIM TERMINIMA														
Vrijeme (UTC)	TEMPERATURA													
	-25--20	-20--15	-15--10	-10--5	-5-0	0-5	5-10	10-15	15-20	20-25	25-30	30-35	35-40	40-45
00:00	0.0	0.0	0.0	0.0	0.0	0.0	0.0	6.8	46.1	43.3	3.8	0.0	0.0	0.0
00:30	0.0	0.0	0.0	0.0	0.0	0.0	0.3	8.8	46.4	40.3	4.1	0.0	0.0	0.0
01:00	0.0	0.0	0.0	0.0	0.0	0.0	0.0	8.4	50.2	37.7	3.7	0.0	0.0	0.0
01:30	0.0	0.0	0.0	0.0	0.0	0.0	0.0	10.0	50.5	36.4	3.1	0.0	0.0	0.0
02:00	0.0	0.0	0.0	0.0	0.0	0.0	0.3	10.4	51.8	34.8	2.7	0.0	0.0	0.0
02:30	0.0	0.0	0.0	0.0	0.0	0.0	0.3	11.7	52.0	33.6	2.3	0.0	0.0	0.0
03:00	0.0	0.0	0.0	0.0	0.0	0.0	0.3	13.6	53.7	31.0	1.4	0.0	0.0	0.0
03:30	0.0	0.0	0.0	0.0	0.0	0.0	0.3	14.0	53.5	31.1	1.0	0.0	0.0	0.0
04:00	0.0	0.0	0.0	0.0	0.0	0.0	0.3	14.3	54.7	29.7	1.0	0.0	0.0	0.0
04:30	0.0	0.0	0.0	0.0	0.0	0.0	0.3	15.4	56.2	27.8	0.3	0.0	0.0	0.0
05:00	0.0	0.0	0.0	0.0	0.0	0.0	0.3	15.0	53.3	29.3	2.0	0.0	0.0	0.0
05:30	0.0	0.0	0.0	0.0	0.0	0.0	0.3	9.7	48.8	38.5	2.7	0.0	0.0	0.0
06:00	0.0	0.0	0.0	0.0	0.0	0.0	0.0	5.7	38.3	49.0	7.0	0.0	0.0	0.0
06:30	0.0	0.0	0.0	0.0	0.0	0.0	0.0	1.7	35.0	50.7	12.7	0.0	0.0	0.0
07:00	0.0	0.0	0.0	0.0	0.0	0.0	0.0	1.0	27.3	51.3	20.3	0.0	0.0	0.0
07:30	0.0	0.0	0.0	0.0	0.0	0.0	0.0	0.3	20.8	51.3	26.2	1.3	0.0	0.0
08:00	0.0	0.0	0.0	0.0	0.0	0.0	0.0	0.0	17.0	47.3	33.0	2.7	0.0	0.0
08:30	0.0	0.0	0.0	0.0	0.0	0.0	0.0	0.0	11.7	46.2	37.1	5.0	0.0	0.0
09:00	0.0	0.0	0.0	0.0	0.0	0.0	0.0	0.0	9.3	43.0	40.0	7.7	0.0	0.0
09:30	0.0	0.0	0.0	0.0	0.0	0.0	0.0	0.0	6.0	39.1	45.8	9.0	0.0	0.0
10:00	0.0	0.0	0.0	0.0	0.0	0.0	0.0	0.3	5.0	36.0	47.3	11.3	0.0	0.0
10:30	0.0	0.0	0.0	0.0	0.0	0.0	0.0	0.3	5.3	33.3	45.3	14.7	1.0	0.0
11:00	0.0	0.0	0.0	0.0	0.0	0.0	0.0	0.0	4.0	30.7	46.7	17.7	1.0	0.0
11:30	0.0	0.0	0.0	0.0	0.0	0.0	0.0	0.0	3.7	28.8	45.2	21.4	1.0	0.0
12:00	0.0	0.0	0.0	0.0	0.0	0.0	0.0	0.0	3.3	28.3	42.3	25.0	1.0	0.0
12:30	0.0	0.0	0.0	0.0	0.0	0.0	0.0	0.0	3.7	24.2	45.0	26.2	1.0	0.0
13:00	0.0	0.0	0.0	0.0	0.0	0.0	0.0	0.0	3.0	24.7	44.7	26.0	1.7	0.0
13:30	0.0	0.0	0.0	0.0	0.0	0.0	0.0	0.0	3.7	25.0	44.7	24.7	2.0	0.0
14:00	0.0	0.0	0.0	0.0	0.0	0.0	0.0	0.0	4.7	24.0	44.3	25.0	2.0	0.0
14:30	0.0	0.0	0.0	0.0	0.0	0.0	0.0	0.3	4.3	24.0	45.3	24.3	1.7	0.0
15:00	0.0	0.0	0.0	0.0	0.0	0.0	0.0	0.3	4.3	27.7	43.3	23.3	1.0	0.0
15:30	0.0	0.0	0.0	0.0	0.0	0.0	0.0	0.3	5.3	32.3	41.7	19.7	0.7	0.0
16:00	0.0	0.0	0.0	0.0	0.0	0.0	0.0	0.3	8.0	36.0	40.7	14.3	0.7	0.0
16:30	0.0	0.0	0.0	0.0	0.0	0.0	0.0	0.3	10.4	40.1	39.5	9.4	0.3	0.0
17:00	0.0	0.0	0.0	0.0	0.0	0.0	0.0	0.3	15.7	41.3	38.0	4.7	0.0	0.0
17:30	0.0	0.0	0.0	0.0	0.0	0.0	0.0	0.3	20.7	46.7	30.7	1.7	0.0	0.0
18:00	0.0	0.0	0.0	0.0	0.0	0.0	0.0	0.7	25.7	50.3	22.7	0.7	0.0	0.0
18:30	0.0	0.0	0.0	0.0	0.0	0.0	0.0	0.7	28.0	52.0	18.7	0.7	0.0	0.0
19:00	0.0	0.0	0.0	0.0	0.0	0.0	0.0	1.3	29.7	53.7	14.7	0.7	0.0	0.0
19:30	0.0	0.0	0.0	0.0	0.0	0.0	0.0	2.0	31.8	52.5	13.7	0.0	0.0	0.0
20:00	0.0	0.0	0.0	0.0	0.0	0.0	0.0	2.0	34.4	51.5	12.0	0.0	0.0	0.0
20:30	0.0	0.0	0.0	0.0	0.0	0.0	0.0	2.0	36.0	51.7	10.3	0.0	0.0	0.0
21:00	0.0	0.0	0.0	0.0	0.0	0.0	0.0	2.7	37.3	50.0	10.0	0.0	0.0	0.0
21:30	0.0	0.0	0.0	0.0	0.0	0.0	0.0	3.0	40.0	48.7	8.3	0.0	0.0	0.0
22:00	0.0	0.0	0.0	0.0	0.0	0.0	0.0	3.7	42.7	46.3	7.3	0.0	0.0	0.0
22:30	0.0	0.0	0.0	0.0	0.0	0.0	0.0	5.3	43.3	45.7	5.7	0.0	0.0	0.0
23:00	0.0	0.0	0.0	0.0	0.0	0.0	0.0	6.7	44.7	44.0	4.7	0.0	0.0	0.0
23:30	0.0	0.0	0.0	0.0	0.0	0.0	0.0	6.7	46.6	42.3	4.4	0.0	0.0	0.0
SREDNJA	0.0	0.0	0.0	0.0	0.0	0.0	0.1	3.9	27.6	39.2	22.3	6.6	0.3	0.0

NAPOMENA Interval 5-10 predstavlja raspod od 5,0 do 9,9 uključujući i te vrijednosti. Slučajevi kada se određena pojava nije javila i kada je relativna čestina 0 u tabeli su obojeni bijelom bojom.

ICAO Model E

Aerodrom: Podgorica (LYPG)

Mjesec: X OKTOBAR

Period: 2013. - 2022.

Uk. broj osmatranja: 14815

Latituda: 42° 21' 34" N

Longituda: 19° 15' 7" E

Elevacija: 141 ft

RELATIVNA ČESTINA (%) TEMPERATURE VAZDUHA (U ZAKLONU) U INTERVALIMA OD 5° U ZADATIM TERMINIMA														
Vrijeme (UTC)	TEMPERATURA													
	-25--20	-20--15	-15--10	-10--5	-5-0	0-5	5-10	10-15	15-20	20-25	25-30	30-35	35-40	40-45
00:00	0.0	0.0	0.0	0.0	0.0	0.0	6.1	53.1	39.2	1.6	0.0	0.0	0.0	0.0
00:30	0.0	0.0	0.0	0.0	0.0	0.0	6.6	55.4	37.0	1.0	0.0	0.0	0.0	0.0
01:00	0.0	0.0	0.0	0.0	0.0	0.0	8.9	54.9	35.2	1.0	0.0	0.0	0.0	0.0
01:30	0.0	0.0	0.0	0.0	0.0	0.0	9.3	57.3	32.5	1.0	0.0	0.0	0.0	0.0
02:00	0.0	0.0	0.0	0.0	0.0	0.0	10.2	57.6	30.6	1.6	0.0	0.0	0.0	0.0
02:30	0.0	0.0	0.0	0.0	0.0	0.0	10.5	59.0	29.2	1.0	0.3	0.0	0.0	0.0
03:00	0.0	0.0	0.0	0.0	0.0	0.0	11.1	60.8	26.8	1.3	0.0	0.0	0.0	0.0
03:30	0.0	0.0	0.0	0.0	0.0	0.0	14.1	57.4	27.2	1.3	0.0	0.0	0.0	0.0
04:00	0.0	0.0	0.0	0.0	0.0	0.0	15.9	56.0	26.5	1.3	0.3	0.0	0.0	0.0
04:30	0.0	0.0	0.0	0.0	0.0	0.0	17.2	56.3	25.6	0.6	0.3	0.0	0.0	0.0
05:00	0.0	0.0	0.0	0.0	0.0	0.0	18.1	57.6	23.0	1.3	0.0	0.0	0.0	0.0
05:30	0.0	0.0	0.0	0.0	0.0	0.0	18.1	55.0	24.9	1.9	0.0	0.0	0.0	0.0
06:00	0.0	0.0	0.0	0.0	0.0	0.0	11.3	54.0	32.7	1.9	0.0	0.0	0.0	0.0
06:30	0.0	0.0	0.0	0.0	0.0	0.0	5.2	46.3	46.0	2.6	0.0	0.0	0.0	0.0
07:00	0.0	0.0	0.0	0.0	0.0	0.0	0.6	31.8	62.3	5.2	0.0	0.0	0.0	0.0
07:30	0.0	0.0	0.0	0.0	0.0	0.0	0.0	20.7	68.0	11.3	0.0	0.0	0.0	0.0
08:00	0.0	0.0	0.0	0.0	0.0	0.0	0.0	14.2	60.8	24.9	0.0	0.0	0.0	0.0
08:30	0.0	0.0	0.0	0.0	0.0	0.0	0.0	9.1	54.2	36.7	0.0	0.0	0.0	0.0
09:00	0.0	0.0	0.0	0.0	0.0	0.0	0.0	6.5	48.1	45.2	0.3	0.0	0.0	0.0
09:30	0.0	0.0	0.0	0.0	0.0	0.0	0.0	4.8	41.6	51.3	2.3	0.0	0.0	0.0
10:00	0.0	0.0	0.0	0.0	0.0	0.0	0.0	3.2	36.8	55.2	4.8	0.0	0.0	0.0
10:30	0.0	0.0	0.0	0.0	0.0	0.0	0.0	3.6	32.4	54.0	10.0	0.0	0.0	0.0
11:00	0.0	0.0	0.0	0.0	0.0	0.0	0.0	2.6	29.4	53.5	14.5	0.0	0.0	0.0
11:30	0.0	0.0	0.0	0.0	0.0	0.0	0.0	2.3	27.7	51.0	19.0	0.0	0.0	0.0
12:00	0.0	0.0	0.0	0.0	0.0	0.0	0.0	2.3	24.8	51.3	21.6	0.0	0.0	0.0
12:30	0.0	0.0	0.0	0.0	0.0	0.0	0.0	2.6	22.9	51.3	23.2	0.0	0.0	0.0
13:00	0.0	0.0	0.0	0.0	0.0	0.0	0.0	2.6	24.2	49.0	24.2	0.0	0.0	0.0
13:30	0.0	0.0	0.0	0.0	0.0	0.0	0.0	2.6	25.5	48.4	23.5	0.0	0.0	0.0
14:00	0.0	0.0	0.0	0.0	0.0	0.0	0.0	3.2	26.5	49.0	21.3	0.0	0.0	0.0
14:30	0.0	0.0	0.0	0.0	0.0	0.0	0.0	3.2	27.9	51.3	17.5	0.0	0.0	0.0
15:00	0.0	0.0	0.0	0.0	0.0	0.0	0.0	3.9	31.6	51.3	13.2	0.0	0.0	0.0
15:30	0.0	0.0	0.0	0.0	0.0	0.0	0.0	5.2	37.4	51.3	6.1	0.0	0.0	0.0
16:00	0.0	0.0	0.0	0.0	0.0	0.0	0.0	9.4	45.5	44.5	0.6	0.0	0.0	0.0
16:30	0.0	0.0	0.0	0.0	0.0	0.0	0.0	13.6	57.0	28.8	0.6	0.0	0.0	0.0
17:00	0.0	0.0	0.0	0.0	0.0	0.0	0.0	20.0	60.0	20.0	0.0	0.0	0.0	0.0
17:30	0.0	0.0	0.0	0.0	0.0	0.0	0.0	22.3	64.4	13.3	0.0	0.0	0.0	0.0
18:00	0.0	0.0	0.0	0.0	0.0	0.0	1.0	23.2	65.8	10.0	0.0	0.0	0.0	0.0
18:30	0.0	0.0	0.0	0.0	0.0	0.0	1.0	28.5	62.1	8.4	0.0	0.0	0.0	0.0
19:00	0.0	0.0	0.0	0.0	0.0	0.0	1.0	30.1	60.8	8.1	0.0	0.0	0.0	0.0
19:30	0.0	0.0	0.0	0.0	0.0	0.0	1.3	31.6	60.3	6.8	0.0	0.0	0.0	0.0
20:00	0.0	0.0	0.0	0.0	0.0	0.0	2.6	32.9	58.1	6.5	0.0	0.0	0.0	0.0
20:30	0.0	0.0	0.0	0.0	0.0	0.0	2.6	35.8	55.2	6.5	0.0	0.0	0.0	0.0
21:00	0.0	0.0	0.0	0.0	0.0	0.0	3.2	41.3	51.3	4.2	0.0	0.0	0.0	0.0
21:30	0.0	0.0	0.0	0.0	0.0	0.0	3.9	44.3	47.6	4.2	0.0	0.0	0.0	0.0
22:00	0.0	0.0	0.0	0.0	0.0	0.0	4.5	47.9	45.0	2.6	0.0	0.0	0.0	0.0
22:30	0.0	0.0	0.0	0.0	0.0	0.0	4.2	50.8	42.4	2.6	0.0	0.0	0.0	0.0
23:00	0.0	0.0	0.0	0.0	0.0	0.0	5.5	53.2	39.4	1.9	0.0	0.0	0.0	0.0
23:30	0.0	0.0	0.0	0.0	0.0	0.0	5.9	54.7	37.8	1.6	0.0	0.0	0.0	0.0
SREDNJA	0.0	0.0	0.0	0.0	0.0	0.0	4.1	30.0	41.1	20.5	4.3	0.0	0.0	0.0

NAPOMENA Interval 5-10 predstavlja raspod od 5,0 do 9,9 uključujući i te vrijednosti. Slučajevi kada se određena pojava nije javila i kada je relativna čestina 0 u tabeli su obojeni bijelom bojom.

ICAO Model E

Aerodrom: Podgorica (LYPG)

Mjesec: XI NOVEMBAR

Period: 2013. - 2022.

Uk. broj osmatranja: 14346

Latituda: 42° 21' 34" N

Longituda: 19° 15' 7" E

Elevacija: 141 ft

RELATIVNA ČESTINA (%) TEMPERATURE VAZDUHA (U ZAKLONU) U INTERVALIMA OD 5° U ZADATIM TERMINIMA														
Vrijeme (UTC)	TEMPERATURA													
	-25--20	-20--15	-15--10	-10--5	-5-0	0-5	5-10	10-15	15-20	20-25	25-30	30-35	35-40	40-45
00:00	0.0	0.0	0.0	0.0	0.0	7.3	33.0	49.0	10.7	0.0	0.0	0.0	0.0	0.0
00:30	0.0	0.0	0.0	0.0	0.0	7.7	36.6	45.0	10.4	0.3	0.0	0.0	0.0	0.0
01:00	0.0	0.0	0.0	0.0	0.0	8.7	34.9	47.3	8.7	0.3	0.0	0.0	0.0	0.0
01:30	0.0	0.0	0.0	0.0	0.0	8.8	36.1	45.6	9.1	0.3	0.0	0.0	0.0	0.0
02:00	0.0	0.0	0.0	0.0	0.0	8.8	37.3	44.7	8.8	0.3	0.0	0.0	0.0	0.0
02:30	0.0	0.0	0.0	0.0	0.0	9.9	37.9	43.7	8.5	0.0	0.0	0.0	0.0	0.0
03:00	0.0	0.0	0.0	0.0	0.0	10.4	39.6	41.6	8.4	0.0	0.0	0.0	0.0	0.0
03:30	0.0	0.0	0.0	0.0	0.0	10.1	40.2	40.5	8.8	0.3	0.0	0.0	0.0	0.0
04:00	0.0	0.0	0.0	0.0	0.0	11.5	39.9	39.5	9.1	0.0	0.0	0.0	0.0	0.0
04:30	0.0	0.0	0.0	0.0	0.0	14.1	40.3	37.6	8.1	0.0	0.0	0.0	0.0	0.0
05:00	0.0	0.0	0.0	0.0	0.0	14.4	41.8	35.5	8.4	0.0	0.0	0.0	0.0	0.0
05:30	0.0	0.0	0.0	0.0	0.0	14.1	41.3	37.6	7.0	0.0	0.0	0.0	0.0	0.0
06:00	0.0	0.0	0.0	0.0	0.3	13.0	42.1	37.5	6.7	0.3	0.0	0.0	0.0	0.0
06:30	0.0	0.0	0.0	0.0	0.0	9.7	40.7	41.7	7.7	0.3	0.0	0.0	0.0	0.0
07:00	0.0	0.0	0.0	0.0	0.0	6.3	35.0	47.3	11.0	0.3	0.0	0.0	0.0	0.0
07:30	0.0	0.0	0.0	0.0	0.0	2.7	22.0	59.7	15.0	0.7	0.0	0.0	0.0	0.0
08:00	0.0	0.0	0.0	0.0	0.0	0.3	17.7	57.5	22.7	1.7	0.0	0.0	0.0	0.0
08:30	0.0	0.0	0.0	0.0	0.0	0.3	13.3	52.3	31.7	2.3	0.0	0.0	0.0	0.0
09:00	0.0	0.0	0.0	0.0	0.0	0.0	9.0	46.3	41.3	3.3	0.0	0.0	0.0	0.0
09:30	0.0	0.0	0.0	0.0	0.0	0.0	8.0	38.8	47.2	6.0	0.0	0.0	0.0	0.0
10:00	0.0	0.0	0.0	0.0	0.0	0.3	6.4	34.8	50.5	8.0	0.0	0.0	0.0	0.0
10:30	0.0	0.0	0.0	0.0	0.0	0.3	5.0	34.8	49.8	10.0	0.0	0.0	0.0	0.0
11:00	0.0	0.0	0.0	0.0	0.0	0.3	4.0	31.3	51.3	13.0	0.0	0.0	0.0	0.0
11:30	0.0	0.0	0.0	0.0	0.0	0.0	3.3	28.4	52.8	15.1	0.3	0.0	0.0	0.0
12:00	0.0	0.0	0.0	0.0	0.0	0.0	3.0	27.3	52.0	17.3	0.3	0.0	0.0	0.0
12:30	0.0	0.0	0.0	0.0	0.0	0.0	3.0	28.6	48.8	18.9	0.7	0.0	0.0	0.0
13:00	0.0	0.0	0.0	0.0	0.0	0.0	3.0	28.3	49.3	18.7	0.7	0.0	0.0	0.0
13:30	0.0	0.0	0.0	0.0	0.0	0.0	4.0	30.0	47.0	18.3	0.7	0.0	0.0	0.0
14:00	0.0	0.0	0.0	0.0	0.0	0.0	4.3	30.1	48.2	16.7	0.7	0.0	0.0	0.0
14:30	0.0	0.0	0.0	0.0	0.0	0.3	4.7	34.3	47.3	12.7	0.7	0.0	0.0	0.0
15:00	0.0	0.0	0.0	0.0	0.0	0.3	7.7	37.0	47.0	8.0	0.0	0.0	0.0	0.0
15:30	0.0	0.0	0.0	0.0	0.0	0.7	10.7	41.3	44.3	3.0	0.0	0.0	0.0	0.0
16:00	0.0	0.0	0.0	0.0	0.0	0.7	13.7	52.0	33.0	0.7	0.0	0.0	0.0	0.0
16:30	0.0	0.0	0.0	0.0	0.0	1.3	14.7	57.0	26.7	0.3	0.0	0.0	0.0	0.0
17:00	0.0	0.0	0.0	0.0	0.0	1.7	17.3	57.3	22.7	1.0	0.0	0.0	0.0	0.0
17:30	0.0	0.0	0.0	0.0	0.0	2.3	18.7	58.5	19.7	0.7	0.0	0.0	0.0	0.0
18:00	0.0	0.0	0.0	0.0	0.0	2.3	23.0	58.0	16.0	0.7	0.0	0.0	0.0	0.0
18:30	0.0	0.0	0.0	0.0	0.0	3.4	24.2	56.4	15.8	0.3	0.0	0.0	0.0	0.0
19:00	0.0	0.0	0.0	0.0	0.0	3.3	25.0	57.3	13.7	0.7	0.0	0.0	0.0	0.0
19:30	0.0	0.0	0.0	0.0	0.0	3.7	26.8	55.5	13.0	1.0	0.0	0.0	0.0	0.0
20:00	0.0	0.0	0.0	0.0	0.0	3.7	26.7	55.7	13.7	0.3	0.0	0.0	0.0	0.0
20:30	0.0	0.0	0.0	0.0	0.0	4.0	29.0	54.7	11.7	0.7	0.0	0.0	0.0	0.0
21:00	0.0	0.0	0.0	0.0	0.0	4.0	30.0	53.7	12.0	0.3	0.0	0.0	0.0	0.0
21:30	0.0	0.0	0.0	0.0	0.0	5.0	31.7	50.7	12.3	0.3	0.0	0.0	0.0	0.0
22:00	0.0	0.0	0.0	0.0	0.0	5.7	32.0	50.3	11.7	0.3	0.0	0.0	0.0	0.0
22:30	0.0	0.0	0.0	0.0	0.0	5.7	34.2	48.7	11.1	0.3	0.0	0.0	0.0	0.0
23:00	0.0	0.0	0.0	0.0	0.0	7.0	34.4	47.8	10.7	0.0	0.0	0.0	0.0	0.0
23:30	0.0	0.0	0.0	0.0	0.0	7.7	36.0	45.7	10.7	0.0	0.0	0.0	0.0	0.0
SREDNJA	0.0	0.0	0.0	0.0	0.0	4.6	23.4	44.5	23.6	3.8	0.1	0.0	0.0	0.0

NAPOMENA	Interval 5-10 predstavlja raspod od 5,0 do 9,9 uključujući i te vrijednosti. Slučajevi kada se određena pojava nije javila i kada je relativna čestina 0 u tabeli su obojeni bijelom bojom.
-----------------	---

ICAO Model E

Aerodrom: Podgorica (LYPG)

Mjesec: XII DECEMBAR

Period: 2013. - 2022.

Uk. broj osmatranja: 14818

Latituda: 42° 21' 34" N

Longituda: 19° 15' 7" E

Elevacija: 141 ft

RELATIVNA ČESTINA (%) TEMPERATURE VAZDUHA (U ZAKLONU) U INTERVALIMA OD 5° U ZADATIM TERMINIMA														
Vrijeme (UTC)	TEMPERATURA													
	-25--20	-20--15	-15--10	-10--5	-5-0	0-5	5-10	10-15	15-20	20-25	25-30	30-35	35-40	40-45
00:00	0.0	0.0	0.0	0.0	3.2	36.6	44.3	14.9	1.0	0.0	0.0	0.0	0.0	0.0
00:30	0.0	0.0	0.0	0.0	4.9	37.3	42.5	14.7	0.7	0.0	0.0	0.0	0.0	0.0
01:00	0.0	0.0	0.0	0.0	6.2	37.3	41.9	13.6	1.0	0.0	0.0	0.0	0.0	0.0
01:30	0.0	0.0	0.0	0.0	7.8	37.1	41.0	13.0	1.0	0.0	0.0	0.0	0.0	0.0
02:00	0.0	0.0	0.0	0.0	8.9	37.2	38.8	13.8	1.3	0.0	0.0	0.0	0.0	0.0
02:30	0.0	0.0	0.0	0.0	9.2	39.5	35.9	13.8	1.6	0.0	0.0	0.0	0.0	0.0
03:00	0.0	0.0	0.0	0.0	11.1	36.2	38.4	12.7	1.6	0.0	0.0	0.0	0.0	0.0
03:30	0.0	0.0	0.0	0.0	13.6	33.4	38.4	13.2	1.3	0.0	0.0	0.0	0.0	0.0
04:00	0.0	0.0	0.0	0.0	14.2	34.6	37.2	12.6	1.3	0.0	0.0	0.0	0.0	0.0
04:30	0.0	0.0	0.0	0.0	14.6	36.2	35.9	12.3	1.0	0.0	0.0	0.0	0.0	0.0
05:00	0.0	0.0	0.0	0.0	12.6	37.5	35.9	13.3	0.6	0.0	0.0	0.0	0.0	0.0
05:30	0.0	0.0	0.0	0.0	14.2	37.5	34.0	13.6	0.6	0.0	0.0	0.0	0.0	0.0
06:00	0.0	0.0	0.0	0.0	15.8	35.2	34.5	13.9	0.6	0.0	0.0	0.0	0.0	0.0
06:30	0.0	0.0	0.0	0.0	15.5	35.6	33.3	15.2	0.3	0.0	0.0	0.0	0.0	0.0
07:00	0.0	0.0	0.0	0.0	7.1	40.8	35.0	17.2	0.0	0.0	0.0	0.0	0.0	0.0
07:30	0.0	0.0	0.0	0.0	2.9	36.7	40.9	18.8	0.6	0.0	0.0	0.0	0.0	0.0
08:00	0.0	0.0	0.0	0.0	0.3	26.9	51.1	20.4	1.3	0.0	0.0	0.0	0.0	0.0
08:30	0.0	0.0	0.0	0.0	0.3	13.2	61.0	24.2	1.3	0.0	0.0	0.0	0.0	0.0
09:00	0.0	0.0	0.0	0.0	0.3	4.8	59.4	34.2	1.3	0.0	0.0	0.0	0.0	0.0
09:30	0.0	0.0	0.0	0.0	0.3	1.9	50.0	45.8	1.9	0.0	0.0	0.0	0.0	0.0
10:00	0.0	0.0	0.0	0.0	0.0	1.3	41.3	54.2	3.2	0.0	0.0	0.0	0.0	0.0
10:30	0.0	0.0	0.0	0.0	0.0	1.0	35.2	59.4	4.5	0.0	0.0	0.0	0.0	0.0
11:00	0.0	0.0	0.0	0.0	0.0	1.3	29.1	63.1	6.5	0.0	0.0	0.0	0.0	0.0
11:30	0.0	0.0	0.0	0.0	0.0	1.0	24.5	65.5	9.0	0.0	0.0	0.0	0.0	0.0
12:00	0.0	0.0	0.0	0.0	0.0	1.0	22.9	64.2	11.9	0.0	0.0	0.0	0.0	0.0
12:30	0.0	0.0	0.0	0.0	0.0	1.3	20.8	65.3	12.7	0.0	0.0	0.0	0.0	0.0
13:00	0.0	0.0	0.0	0.0	0.0	1.3	21.0	63.5	14.2	0.0	0.0	0.0	0.0	0.0
13:30	0.0	0.0	0.0	0.0	0.0	1.3	22.8	63.2	12.7	0.0	0.0	0.0	0.0	0.0
14:00	0.0	0.0	0.0	0.0	0.0	1.6	23.9	63.5	11.0	0.0	0.0	0.0	0.0	0.0
14:30	0.0	0.0	0.0	0.0	0.0	1.6	28.8	60.8	8.7	0.0	0.0	0.0	0.0	0.0
15:00	0.0	0.0	0.0	0.0	0.3	2.3	36.8	57.4	3.2	0.0	0.0	0.0	0.0	0.0
15:30	0.0	0.0	0.0	0.0	0.3	4.2	51.0	42.9	1.6	0.0	0.0	0.0	0.0	0.0
16:00	0.0	0.0	0.0	0.0	0.3	6.1	59.4	32.6	1.6	0.0	0.0	0.0	0.0	0.0
16:30	0.0	0.0	0.0	0.0	0.3	9.7	59.4	29.2	1.3	0.0	0.0	0.0	0.0	0.0
17:00	0.0	0.0	0.0	0.0	0.3	14.8	60.0	23.9	1.0	0.0	0.0	0.0	0.0	0.0
17:30	0.0	0.0	0.0	0.0	0.3	19.4	57.6	21.7	1.0	0.0	0.0	0.0	0.0	0.0
18:00	0.0	0.0	0.0	0.0	1.0	23.9	53.9	20.3	1.0	0.0	0.0	0.0	0.0	0.0
18:30	0.0	0.0	0.0	0.0	0.6	25.2	53.2	20.0	1.0	0.0	0.0	0.0	0.0	0.0
19:00	0.0	0.0	0.0	0.0	0.6	28.1	51.3	19.0	1.0	0.0	0.0	0.0	0.0	0.0
19:30	0.0	0.0	0.0	0.0	1.0	30.3	49.0	18.7	1.0	0.0	0.0	0.0	0.0	0.0
20:00	0.0	0.0	0.0	0.0	1.0	31.3	48.4	18.1	1.3	0.0	0.0	0.0	0.0	0.0
20:30	0.0	0.0	0.0	0.0	1.9	32.8	46.4	17.5	1.3	0.0	0.0	0.0	0.0	0.0
21:00	0.0	0.0	0.0	0.0	2.3	33.0	47.6	15.2	1.9	0.0	0.0	0.0	0.0	0.0
21:30	0.0	0.0	0.0	0.0	3.3	32.9	45.6	16.3	2.0	0.0	0.0	0.0	0.0	0.0
22:00	0.0	0.0	0.0	0.0	3.2	35.3	45.3	14.2	1.9	0.0	0.0	0.0	0.0	0.0
22:30	0.0	0.0	0.0	0.0	3.5	36.1	43.9	14.5	1.9	0.0	0.0	0.0	0.0	0.0
23:00	0.0	0.0	0.0	0.0	4.5	36.2	43.0	14.9	1.3	0.0	0.0	0.0	0.0	0.0
23:30	0.0	0.0	0.0	0.0	5.5	36.5	41.3	15.8	1.0	0.0	0.0	0.0	0.0	0.0
SREDNJA	0.0	0.0	0.0	0.0	4.0	22.6	41.5	28.9	2.9	0.0	0.0	0.0	0.0	0.0

NAPOMENA

Interval 5-10 predstavlja raspod od 5,0 do 9,9 uključujući i te vrijednosti. Slučajevi kada se određena pojava nije javila i kada je relativna čestina 0 u tabeli su obojeni bijelom bojom.

Tabela 35. Prosječan broj termina kada je T-Td = 0

Aerodrom: Podgorica (LYPG)

Period: 2013. - 2022.

Period: 2013. - 2022.

Latituda: 42° 21' 34" N

Longituda: 19° 15' 7" E

Elevacija: 141 ft

PROSJEČAN BROJ TERMINA KADA JE T-Td=0														
Vrijeme	MJESEC													Godina
	VII	VIII	IX	X	XI	XII	I	II	III	IV	V	VI	VII	
12:00	0.0	0.0	0.4	0.3	1.7	1.8	3.0	1.3	0.9	0.4	0.0	0.1	0.0	9.9
12:30	0.1	0.0	0.5	0.4	1.7	1.7	2.9	1.3	0.5	0.4	0.1	0.1	0.1	9.7
13:00	0.0	0.0	0.3	0.6	1.4	1.6	2.5	1.2	0.7	0.1	0.1	0.0	0.0	8.5
13:30	0.0	0.0	0.4	0.6	1.7	1.9	2.2	1.1	0.4	0.2	0.1	0.1	0.0	8.7
14:00	0.0	0.0	0.4	0.8	1.2	1.6	2.1	1.2	0.7	0.2	0.1	0.1	0.0	8.4
14:30	0.0	0.0	0.4	0.9	1.5	2.1	2.5	1.4	0.7	0.2	0.2	0.0	0.0	9.9
15:00	0.0	0.0	0.4	1.0	1.8	2.3	2.9	1.8	0.8	0.4	0.3	0.0	0.0	11.7
15:30	0.0	0.0	0.2	0.7	2.3	2.5	3.4	1.9	0.9	0.5	0.1	0.1	0.0	12.6
16:00	0.0	0.0	0.2	0.9	2.8	2.9	4.0	2.0	0.8	0.5	0.5	0.2	0.0	14.8
16:30	0.1	0.1	0.2	0.9	3.3	3.4	4.7	2.3	1.0	0.4	0.3	0.2	0.1	16.9
17:00	0.1	0.0	0.3	1.3	3.0	3.8	4.9	2.9	1.3	0.4	0.4	0.0	0.1	18.4
17:30	0.1	0.0	0.4	1.6	4.2	3.8	5.0	3.4	1.4	0.7	0.7	0.0	0.1	21.3
18:00	0.1	0.0	0.9	1.8	4.6	3.6	5.1	3.5	1.7	0.8	0.6	0.0	0.1	22.7
18:30	0.1	0.0	0.8	2.2	4.9	4.3	5.7	3.7	2.1	1.0	0.6	0.1	0.1	25.5
19:00	0.3	0.0	0.7	2.2	4.9	4.8	5.6	3.8	2.2	1.0	0.9	0.2	0.3	26.6
19:30	0.5	0.0	0.6	2.4	5.7	4.4	6.0	4.6	2.6	1.3	1.1	0.2	0.5	29.4
20:00	0.4	0.0	0.8	2.6	5.6	4.8	6.8	5.1	3.3	1.3	0.9	0.4	0.4	32.0
20:30	0.6	0.0	1.1	2.6	5.4	4.3	7.3	4.9	3.5	1.4	0.9	0.3	0.6	32.3
21:00	0.5	0.2	1.3	2.7	5.0	4.7	7.1	4.9	3.5	1.3	1.2	0.4	0.5	32.8
21:30	0.4	0.1	1.2	3.4	5.3	4.4	6.8	5.0	3.7	1.4	1.2	0.5	0.4	33.4
22:00	0.3	0.1	1.4	3.9	6.0	5.4	7.3	5.8	4.2	1.5	1.6	0.3	0.3	37.8
22:30	0.4	0.1	1.4	3.7	6.0	5.5	7.5	5.4	4.0	1.6	1.4	0.6	0.4	37.6
23:00	0.4	0.1	1.4	3.6	6.3	6.2	7.5	5.0	3.9	1.3	1.6	0.7	0.4	38.0
23:30	0.5	0.3	1.6	3.3	6.2	5.8	7.7	5.1	4.9	1.6	2.1	0.7	0.5	39.8
00:00	0.6	0.2	1.9	4.0	6.5	6.3	7.4	5.5	5.2	1.7	1.9	0.8	0.6	42.0
00:30	0.4	0.3	1.7	4.1	6.3	5.9	7.5	6.0	4.8	2.1	2.2	0.9	0.4	42.2
01:00	0.6	0.3	1.9	3.8	6.7	6.4	7.5	5.9	5.2	2.2	2.1	1.2	0.6	43.8
01:30	0.4	0.2	1.9	3.9	6.4	6.3	7.5	6.1	4.7	2.1	2.6	1.1	0.4	43.2
02:00	0.5	0.2	2.0	4.0	7.1	6.3	7.8	5.8	5.0	2.0	2.6	0.9	0.5	44.2
02:30	0.6	0.3	2.3	4.2	6.6	6.5	7.6	5.7	5.2	2.7	2.5	1.0	0.6	45.2
03:00	0.6	0.4	2.0	4.3	7.0	6.9	8.2	6.5	5.4	2.3	3.2	0.9	0.6	47.7
03:30	0.4	0.5	2.4	4.6	6.5	5.8	8.0	6.4	5.1	2.5	2.4	1.0	0.4	45.6
04:00	0.2	0.4	2.1	4.2	7.2	6.9	8.5	7.3	5.0	2.6	2.6	0.8	0.2	47.8
04:30	0.5	0.6	2.5	4.9	7.9	7.0	8.4	7.7	5.4	3.3	2.3	0.9	0.5	51.4
05:00	0.3	0.4	2.6	4.1	7.2	6.7	8.4	8.2	5.3	3.2	1.9	0.5	0.3	48.8
05:30	0.1	0.3	2.2	4.4	6.9	7.0	7.9	8.4	5.3	2.6	1.2	0.3	0.1	46.6
06:00	0.1	0.2	1.4	4.6	7.2	7.2	8.8	8.8	4.9	2.3	0.6	0.2	0.1	46.3
06:30	0.2	0.3	1.2	3.7	7.1	6.4	8.7	7.7	4.3	1.5	0.9	0.0	0.2	42.0
07:00	0.1	0.0	1.2	3.4	6.0	7.1	8.4	6.8	3.1	1.5	0.7	0.1	0.1	38.4
07:30	0.0	0.2	0.8	2.5	5.1	6.2	7.6	6.2	2.5	0.9	0.7	0.2	0.0	32.9
08:00	0.1	0.1	0.5	1.4	4.7	6.4	6.8	5.3	2.2	0.7	0.5	0.1	0.1	28.8
08:30	0.0	0.1	0.6	1.3	3.3	5.1	5.8	3.5	1.9	0.7	0.4	0.1	0.0	22.8
09:00	0.0	0.1	0.8	0.8	2.4	4.2	5.0	3.0	1.5	0.4	0.4	0.0	0.0	18.6
09:30	0.0	0.1	0.4	0.5	1.8	4.0	4.1	2.3	1.1	0.4	0.4	0.2	0.0	15.3
10:00	0.0	0.1	0.3	0.6	1.6	3.6	3.4	1.7	1.0	0.4	0.4	0.2	0.0	13.3
10:30	0.0	0.1	0.5	0.6	1.7	2.7	3.2	1.3	1.0	0.7	0.2	0.1	0.0	12.1
11:00	0.0	0.1	0.4	0.5	1.5	2.4	2.9	1.4	1.1	0.5	0.2	0.0	0.0	11.0
11:30	0.0	0.1	0.4	0.6	1.6	2.1	2.8	1.5	1.3	0.4	0.1	0.2	0.0	11.1
12:00	0.0	0.0	0.4	0.3	1.7	1.8	3.0	1.3	0.9	0.4	0.0	0.1	0.0	9.9
SREDNJA	0.2	0.1	1.1	2.4	4.6	4.6	5.9	4.3	2.9	1.2	1.0	0.4	0.2	28.7

NAPOMENA

Slučajevi kada se određena pojava nije javila i kada je relativna čestina 0 u tabeli su obojeni bijelom bojom.

Tabela 36. Prosječan broj termina kada je T-Td =1

Aerodrom: Podgorica (LYPG)

Period: 2013. - 2022.

Period: 2013. - 2022.

Latituda: 42° 21' 34" N

Longituda: 19° 15' 7" E

Elevacija: 141 ft

PROSJEČAN BROJ TERMINA KADA JE T-Td=1														
Vrijeme	MJESEC													Godina
	VII	VIII	IX	X	XI	XII	I	II	III	IV	V	VI	VII	
12:00	0.1	0.0	0.4	1.1	1.1	1.3	1.3	2.0	1.2	0.8	0.3	0.4	0.1	10.0
12:30	0.1	0.1	0.2	1.4	1.7	1.6	1.5	1.5	1.5	0.6	0.2	0.2	0.1	10.6
13:00	0.1	0.0	0.4	1.1	1.9	2.1	1.9	2.1	0.8	1.2	0.5	0.1	0.1	12.2
13:30	0.1	0.1	0.5	1.1	2.4	1.7	2.2	2.3	1.3	0.6	0.4	0.0	0.1	12.7
14:00	0.0	0.0	0.7	1.1	2.5	2.1	2.4	2.4	1.1	0.5	0.6	0.1	0.0	13.5
14:30	0.1	0.0	0.6	1.0	1.8	2.0	2.3	2.2	0.8	0.7	0.6	0.2	0.1	12.3
15:00	0.2	0.1	0.6	0.8	2.5	2.6	2.7	2.1	0.9	0.5	0.7	0.2	0.2	13.9
15:30	0.4	0.0	0.9	1.0	2.7	2.7	2.6	1.9	0.8	0.3	1.0	0.2	0.4	14.5
16:00	0.3	0.1	0.5	1.2	2.9	2.9	3.1	2.2	1.1	0.4	0.4	0.2	0.3	15.3
16:30	0.2	0.1	0.6	1.6	3.8	3.1	2.8	2.2	1.2	0.6	1.2	0.4	0.2	17.8
17:00	0.2	0.2	1.0	1.7	4.4	3.1	3.2	2.7	1.5	0.6	0.9	0.5	0.2	20.0
17:30	0.2	0.2	1.4	2.2	3.5	3.5	3.8	2.1	2.2	1.1	1.3	0.6	0.2	22.1
18:00	0.3	0.2	0.9	2.3	4.1	4.4	4.2	2.6	3.2	1.2	1.9	0.5	0.3	25.8
18:30	0.5	0.3	1.2	2.5	4.8	4.1	3.9	3.3	2.6	1.3	1.9	0.5	0.5	26.9
19:00	0.4	0.1	1.6	3.2	5.8	3.9	3.9	3.4	3.4	1.5	1.8	0.3	0.4	29.3
19:30	0.1	0.1	1.8	2.9	5.4	5.1	4.0	2.9	3.2	1.6	1.9	0.4	0.1	29.4
20:00	0.2	0.2	2.0	3.2	5.8	4.4	4.1	3.0	2.7	2.3	2.4	0.6	0.2	30.9
20:30	0.1	0.2	1.6	3.7	5.9	5.3	3.3	4.1	2.7	2.2	2.7	0.8	0.1	32.6
21:00	0.3	0.4	1.4	3.7	6.4	4.1	4.1	3.7	3.3	2.3	2.2	0.7	0.3	32.6
21:30	0.5	0.5	2.1	3.0	6.8	4.7	4.0	3.5	3.3	2.1	2.8	0.8	0.5	34.1
22:00	0.5	0.3	2.1	3.2	6.4	4.5	3.7	3.4	2.7	2.3	2.3	1.3	0.5	32.7
22:30	0.4	0.3	2.6	3.2	6.8	4.8	3.4	3.7	3.5	2.3	2.9	0.8	0.4	34.7
23:00	0.6	0.5	2.2	3.8	6.6	4.7	3.0	3.3	3.5	2.2	3.1	0.6	0.6	34.1
23:30	0.4	0.2	1.8	4.0	7.5	5.2	3.3	3.7	2.9	2.2	3.4	0.8	0.4	35.4
00:00	0.5	0.2	1.8	3.2	6.2	5.1	3.7	3.7	3.2	2.8	3.7	1.4	0.5	35.5
00:30	0.8	0.1	2.3	3.2	6.2	5.3	4.0	4.0	3.0	1.9	3.7	2.0	0.8	36.5
01:00	0.7	0.2	1.7	4.2	6.0	5.8	4.2	3.8	3.7	2.7	4.5	1.5	0.7	39.0
01:30	0.7	0.2	2.0	4.3	7.5	5.6	4.2	3.3	3.8	2.7	4.2	1.4	0.7	39.9
02:00	0.7	0.6	1.9	4.4	6.4	5.3	4.3	3.8	3.0	3.2	4.0	1.7	0.7	39.3
02:30	0.7	0.3	2.3	4.3	6.9	5.0	4.9	4.2	3.1	3.2	4.7	1.8	0.7	41.4
03:00	0.7	0.4	2.6	4.4	6.9	5.7	4.6	3.7	2.9	4.3	4.0	2.4	0.7	42.6
03:30	1.0	0.5	2.1	5.2	7.7	6.4	4.3	4.2	2.9	4.5	5.3	2.3	1.0	46.4
04:00	1.1	0.5	3.0	5.2	6.9	6.0	4.4	4.4	3.5	4.5	5.1	1.9	1.1	46.5
04:30	0.6	0.3	2.4	4.4	6.6	5.9	4.5	4.1	2.7	3.9	4.2	1.1	0.6	40.7
05:00	0.4	0.6	2.8	6.3	8.5	6.2	4.6	3.8	4.0	3.3	3.8	1.0	0.4	45.3
05:30	0.2	0.3	2.2	5.0	8.4	6.1	4.3	4.2	3.1	2.9	3.0	0.9	0.2	40.6
06:00	0.3	0.3	2.4	3.9	7.3	6.0	4.0	3.4	2.6	3.0	2.5	0.5	0.3	36.2
06:30	0.1	0.1	1.7	2.6	5.9	7.2	3.9	3.5	2.2	2.6	1.6	0.7	0.1	32.1
07:00	0.2	0.5	0.6	1.9	5.0	4.3	3.7	3.5	3.0	1.7	0.9	0.2	0.2	25.5
07:30	0.2	0.2	0.8	1.7	4.3	4.6	3.9	2.9	2.2	1.5	1.1	0.2	0.2	23.6
08:00	0.2	0.1	0.8	1.9	2.8	2.7	3.7	3.2	1.6	1.0	1.0	0.3	0.2	19.3
08:30	0.2	0.0	0.4	1.3	3.0	3.1	3.3	3.9	1.6	0.6	0.8	0.1	0.2	18.3
09:00	0.0	0.1	0.2	1.1	3.0	2.6	2.5	2.6	1.3	1.0	0.7	0.7	0.0	15.8
09:30	0.0	0.0	0.3	1.3	2.6	2.0	2.4	2.5	1.3	0.9	0.8	0.4	0.0	14.5
10:00	0.0	0.0	0.6	0.6	2.4	1.6	2.5	2.5	1.4	0.9	0.3	0.3	0.0	13.1
10:30	0.1	0.0	0.3	1.0	1.8	2.0	2.0	1.9	1.6	0.9	0.3	0.1	0.1	12.0
11:00	0.0	0.0	0.3	0.9	1.8	1.7	1.8	1.9	1.4	0.7	0.4	0.4	0.0	11.3
11:30	0.0	0.0	0.4	1.0	1.5	1.1	1.4	2.1	0.7	0.9	0.1	0.1	0.0	9.3
12:00	0.1	0.0	0.4	1.1	1.1	1.3	1.3	2.0	1.2	0.8	0.3	0.4	0.1	10.0
SREDNJA	0.3	0.2	1.4	2.7	4.8	4.0	3.4	3.1	2.3	1.8	2.0	0.7	0.3	26.6

NAPOMENA	Slučajevi kada se određena pojava nije javila i kada je relativna čestina 0 u tabeli su obojeni bijelom bojom.
-----------------	--

Tabela 37. Prosječan broj termina kada je T-Td =2

Aerodrom: Podgorica (LYPG)

Period: 2013. - 2022.

Period: 2013. - 2022.

Latituda: 42° 21' 34" N

Longituda: 19° 15' 7" E

Elevacija: 141 ft

PROSJEČAN BROJ TERMINA KADA JE T-Td=2														
Vrijeme	MJESEC													Godina
	VII	VIII	IX	X	XI	XII	I	II	III	IV	V	VI	VII	
12:00	0.0	0.1	0.4	1.0	2.2	2.2	0.8	1.9	1.0	0.8	1.1	0.4	0.0	11.9
12:30	0.1	0.1	0.3	0.6	2.1	2.0	1.5	2.5	0.6	0.6	0.8	0.4	0.1	11.6
13:00	0.3	0.2	0.5	0.6	2.2	1.8	1.4	1.5	1.6	0.4	0.4	0.4	0.3	11.3
13:30	0.3	0.0	0.4	0.8	1.2	1.8	1.9	1.4	1.1	0.8	0.7	0.2	0.3	10.6
14:00	0.3	0.0	0.5	0.4	2.2	2.0	1.7	1.3	1.2	0.9	0.7	0.2	0.3	11.4
14:30	0.3	0.0	0.4	0.4	2.6	2.1	1.6	1.0	1.4	0.7	0.7	0.1	0.3	11.3
15:00	0.5	0.0	0.4	0.7	2.5	2.4	1.2	1.3	1.1	0.8	0.6	0.4	0.5	11.9
15:30	0.2	0.1	0.5	0.8	3.5	2.9	2.8	1.6	1.5	0.6	0.6	0.4	0.2	15.5
16:00	0.4	0.1	1.1	0.7	3.9	3.4	3.4	1.8	1.6	0.6	1.0	0.4	0.4	18.4
16:30	0.4	0.0	0.9	1.7	2.7	3.1	4.0	1.9	2.2	0.9	0.7	0.5	0.4	19.0
17:00	0.2	0.0	0.9	2.5	3.4	3.6	4.1	1.6	2.8	1.1	1.3	0.3	0.2	21.8
17:30	0.4	0.2	1.0	2.1	4.0	4.3	3.6	2.2	2.5	0.8	1.1	0.6	0.4	22.8
18:00	0.3	0.1	1.3	2.7	4.9	4.6	3.7	2.7	2.2	1.6	1.3	0.6	0.3	26.0
18:30	0.2	0.2	1.2	2.8	4.9	4.7	3.9	2.6	2.6	1.6	2.0	1.0	0.2	27.7
19:00	0.1	0.5	1.1	3.2	4.9	4.9	3.6	2.8	1.9	1.7	1.4	1.2	0.1	27.3
19:30	0.2	0.4	2.1	3.0	4.8	3.7	3.4	2.5	1.8	1.8	1.7	1.2	0.2	26.6
20:00	0.2	0.4	1.6	2.9	4.4	4.2	2.8	2.8	2.3	1.8	2.1	1.2	0.2	26.7
20:30	0.2	0.8	2.5	3.4	5.4	4.0	3.2	3.5	2.8	2.3	2.6	1.1	0.2	31.8
21:00	0.4	0.6	2.7	3.4	4.9	5.4	2.6	3.8	2.4	2.8	2.6	1.4	0.4	33.0
21:30	0.4	0.5	2.9	4.7	5.4	5.3	3.1	3.5	3.1	2.7	2.4	1.0	0.4	35.0
22:00	0.4	0.5	2.6	4.0	5.5	4.7	3.3	3.6	3.4	2.7	3.3	1.4	0.4	35.4
22:30	0.7	0.7	2.0	4.8	4.8	5.0	3.2	2.5	2.6	2.4	3.9	1.8	0.7	34.4
23:00	0.5	0.8	2.6	4.7	5.2	4.9	3.6	3.4	3.1	3.3	3.3	2.8	0.5	38.2
23:30	0.8	0.9	3.1	5.7	4.8	4.8	3.2	3.5	2.6	2.9	3.7	3.1	0.8	39.1
00:00	0.6	0.9	2.1	5.0	5.5	4.3	3.4	3.4	1.9	3.2	4.1	3.0	0.6	37.4
00:30	0.4	0.8	1.7	5.8	5.6	4.6	3.0	2.8	2.4	3.6	3.7	2.4	0.4	36.8
01:00	0.2	0.4	2.4	5.8	5.6	3.7	2.6	3.0	1.6	3.6	3.3	2.7	0.2	34.9
01:30	0.5	0.7	1.8	5.4	4.8	4.6	2.8	3.2	2.2	3.4	3.8	3.0	0.5	36.2
02:00	0.6	0.7	2.7	6.5	5.4	4.1	2.4	3.9	2.5	3.4	4.0	3.3	0.6	39.5
02:30	0.4	1.0	2.4	5.5	6.4	5.0	2.1	3.7	2.3	4.0	4.6	3.4	0.4	40.8
03:00	0.7	0.7	2.5	5.5	5.5	3.7	1.5	3.4	2.3	3.9	5.1	2.8	0.7	37.6
03:30	0.8	0.3	2.3	4.8	5.6	4.3	2.1	3.1	3.1	4.1	4.3	3.0	0.8	37.8
04:00	1.1	1.0	2.0	5.6	5.8	4.3	2.4	3.9	2.9	4.3	4.3	2.9	1.1	40.5
04:30	0.8	0.9	1.9	5.9	5.9	4.2	2.6	3.5	3.9	4.4	4.0	2.0	0.8	40.0
05:00	0.7	0.3	1.6	5.1	4.7	3.8	2.7	3.4	2.9	3.0	2.7	1.6	0.7	32.5
05:30	0.3	0.5	2.0	5.6	5.4	4.4	3.6	3.8	3.6	2.7	2.3	1.0	0.3	35.2
06:00	0.0	0.3	0.9	3.4	6.3	4.8	2.7	3.8	3.2	1.6	2.4	0.8	0.0	30.2
06:30	0.2	0.3	1.5	2.8	5.9	4.7	3.8	3.5	2.3	1.8	1.4	0.4	0.2	28.6
07:00	0.0	0.1	1.5	2.5	4.5	5.1	2.9	3.2	1.8	1.6	1.0	0.5	0.0	24.7
07:30	0.2	0.1	1.1	2.2	3.6	3.5	2.5	3.2	2.2	1.4	0.9	0.1	0.2	21.0
08:00	0.1	0.3	0.8	1.9	2.8	3.2	1.8	2.7	2.0	1.6	1.1	0.3	0.1	18.6
08:30	0.0	0.1	0.4	1.4	2.3	2.3	2.4	1.7	1.5	1.5	1.4	0.5	0.0	15.5
09:00	0.1	0.1	0.7	1.4	2.0	2.3	2.6	1.6	1.5	1.0	1.0	0.2	0.1	14.5
09:30	0.0	0.1	0.8	0.9	1.6	1.4	2.6	2.0	1.7	1.3	0.7	0.2	0.0	13.3
10:00	0.0	0.1	0.5	1.4	2.0	1.4	1.5	2.0	1.0	0.9	0.7	0.3	0.0	11.8
10:30	0.0	0.0	0.5	0.7	2.2	1.7	1.8	2.5	1.0	1.0	1.0	0.4	0.0	12.8
11:00	0.1	0.0	0.7	0.7	1.9	1.6	1.4	1.9	0.9	1.1	0.5	0.5	0.1	11.3
11:30	0.1	0.0	0.3	0.5	1.9	2.1	1.9	1.5	0.9	0.9	1.1	0.5	0.1	11.7
12:00	0.0	0.1	0.4	1.0	2.2	2.2	0.8	1.9	1.0	0.8	1.1	0.4	0.0	11.9
SREDNJA	0.3	0.4	1.4	3.0	4.1	3.6	2.6	2.7	2.1	2.0	2.1	1.2	0.3	25.5

NAPOMENA	Slučajevi kada se određena pojava nije javila i kada je relativna čestina 0 u tabeli su obojeni bijelom bojom.
-----------------	--

Tabela 38. Prosječan broj termina kada je T-Td =3

Aerodrom: Podgorica (LYPG)

Period: 2013. - 2022.

Period: 2013. - 2022.

Latituda: 42° 21' 34" N

Longituda: 19° 15' 7" E

Elevacija: 141 ft

PROSJEČAN BROJ TERMINA KADA JE T-Td=3														
Vrijeme	MJESEC													Godina
	VII	VIII	IX	X	XI	XII	I	II	III	IV	V	VI	VII	
12:00	0.2	0.0	0.3	0.5	1.6	1.6	2.0	1.2	0.7	0.9	0.8	0.2	0.2	10.0
12:30	0.1	0.0	0.4	0.7	0.9	1.6	1.6	1.0	1.0	1.1	0.8	0.2	0.1	9.4
13:00	0.1	0.1	0.4	0.7	1.0	1.5	1.9	1.7	0.6	0.9	0.7	0.3	0.1	9.9
13:30	0.1	0.2	0.2	0.5	1.8	1.3	1.4	1.5	0.8	0.9	0.6	0.4	0.1	9.7
14:00	0.3	0.2	0.0	0.8	1.4	1.9	2.0	1.7	0.8	1.1	0.7	0.7	0.3	11.6
14:30	0.3	0.3	0.2	0.6	1.7	1.7	2.4	1.7	1.2	1.1	0.7	0.6	0.3	12.5
15:00	0.1	0.1	0.4	0.6	1.9	1.6	2.8	1.0	1.3	0.7	0.5	0.6	0.1	11.6
15:30	0.3	0.2	0.4	1.3	2.2	2.2	2.4	1.3	1.4	0.8	0.4	0.7	0.3	13.6
16:00	0.2	0.0	0.5	2.5	3.3	2.3	1.9	1.0	1.4	1.5	0.7	0.5	0.2	15.8
16:30	0.3	0.0	0.8	2.6	4.2	3.0	1.8	1.8	1.6	1.1	1.0	0.3	0.3	18.5
17:00	0.5	0.3	0.7	2.1	3.9	3.4	1.4	1.8	1.5	1.9	1.4	0.6	0.5	19.5
17:30	0.2	0.1	1.1	2.7	4.3	3.3	1.4	2.9	1.6	2.2	1.2	0.4	0.2	21.4
18:00	0.3	0.4	1.5	3.3	5.2	3.9	1.9	2.2	1.5	1.8	1.3	0.8	0.3	24.1
18:30	0.2	0.5	1.7	4.6	5.4	3.7	1.6	2.5	1.5	1.9	1.6	0.5	0.2	25.7
19:00	0.2	0.4	2.4	4.7	4.3	3.9	2.2	2.4	1.8	1.7	2.8	0.7	0.2	27.5
19:30	0.3	0.4	2.0	4.5	4.2	4.6	1.7	3.6	2.1	1.9	3.0	0.9	0.3	29.2
20:00	0.3	0.4	1.9	4.6	4.7	4.3	1.6	3.2	2.1	2.1	2.9	1.4	0.3	29.5
20:30	0.8	0.2	1.7	3.7	3.5	4.6	1.3	1.8	2.6	1.4	2.8	1.9	0.8	26.3
21:00	1.0	0.4	2.5	5.5	4.9	4.1	2.4	2.0	2.3	2.3	3.6	2.2	1.0	33.2
21:30	0.9	0.7	2.5	4.5	3.9	3.7	2.1	3.1	2.3	2.3	3.8	2.1	0.9	31.9
22:00	1.1	1.0	2.9	4.9	4.5	4.0	1.9	2.3	2.1	2.4	3.8	2.4	1.1	33.3
22:30	0.9	0.9	2.9	5.1	3.7	3.7	2.6	2.9	2.2	3.2	3.7	3.3	0.9	35.1
23:00	1.2	1.1	2.4	5.2	3.3	3.0	2.2	3.1	2.5	3.0	4.5	3.3	1.2	34.8
23:30	1.0	1.4	2.6	3.9	3.6	3.0	3.2	2.6	2.6	4.2	4.2	2.6	1.0	34.9
00:00	1.2	1.5	2.5	4.9	3.9	2.8	2.0	2.3	2.8	3.1	3.7	2.8	1.2	33.5
00:30	1.5	1.4	3.3	4.3	4.4	2.7	1.8	2.3	2.6	3.9	4.2	2.8	1.5	35.2
01:00	1.6	1.4	3.3	3.7	4.6	2.9	1.9	2.6	2.5	3.5	4.7	3.1	1.6	35.8
01:30	1.5	1.7	2.6	3.5	4.0	2.4	1.9	2.3	2.4	3.5	4.6	3.5	1.5	33.9
02:00	1.6	1.1	1.8	2.9	3.5	2.6	2.0	2.4	2.5	3.5	4.5	3.0	1.6	31.4
02:30	1.4	1.7	1.7	3.7	3.0	2.5	1.7	2.3	2.9	4.0	3.4	3.4	1.4	31.7
03:00	0.7	1.9	2.1	4.5	4.2	3.1	2.5	3.0	2.8	3.7	3.5	2.9	0.7	34.9
03:30	1.1	2.1	2.6	4.4	3.4	2.7	2.2	2.7	3.1	3.6	4.3	3.0	1.1	35.2
04:00	0.6	1.8	2.6	4.8	2.7	2.6	2.1	2.6	2.8	3.3	3.9	2.0	0.6	31.8
04:30	0.7	1.3	2.6	4.0	3.5	2.5	2.3	3.2	2.8	2.8	3.1	2.5	0.7	31.3
05:00	0.6	1.3	2.6	4.2	3.6	3.2	2.1	4.0	2.2	3.5	2.8	1.6	0.6	31.7
05:30	0.9	0.8	1.6	3.2	3.1	2.7	1.7	3.1	2.4	2.3	2.2	1.3	0.9	25.3
06:00	0.7	0.5	2.0	4.4	2.9	2.9	2.7	3.0	2.6	1.8	1.6	0.8	0.7	25.9
06:30	0.2	0.2	1.1	3.8	4.0	2.9	2.1	3.6	2.7	1.6	1.5	0.5	0.2	24.2
07:00	0.2	0.4	1.0	2.5	4.9	3.2	2.9	3.1	1.8	1.6	1.8	0.4	0.2	23.8
07:30	0.2	0.4	0.8	1.7	4.0	3.5	2.5	2.7	1.8	1.5	1.1	0.4	0.2	20.6
08:00	0.1	0.0	1.0	1.5	2.8	2.9	2.0	2.0	1.9	1.2	0.7	0.3	0.1	16.4
08:30	0.4	0.2	1.0	1.2	1.8	2.4	1.7	1.7	1.7	0.8	0.8	0.2	0.4	13.9
09:00	0.2	0.1	0.2	1.4	1.6	1.6	1.8	2.0	1.4	0.8	0.9	0.0	0.2	12.0
09:30	0.1	0.1	0.4	1.5	1.6	1.8	1.8	1.5	0.8	0.7	1.0	0.2	0.1	11.5
10:00	0.1	0.0	0.3	0.6	1.3	2.0	1.7	1.9	1.1	0.9	1.1	0.3	0.1	11.3
10:30	0.0	0.1	0.6	0.7	1.4	1.6	1.3	1.6	0.7	0.4	1.2	0.6	0.0	10.2
11:00	0.2	0.0	0.5	0.7	1.7	1.4	1.6	1.6	1.1	0.6	1.2	0.3	0.2	10.9
11:30	0.1	0.0	0.5	1.0	1.6	1.5	1.1	1.3	1.3	0.6	0.7	0.4	0.1	10.1
12:00	0.2	0.0	0.3	0.5	1.6	1.6	2.0	1.2	0.7	0.9	0.8	0.2	0.2	10.0
SREDNJA	0.6	0.6	1.5	2.9	3.2	2.8	2.0	2.3	1.9	2.0	2.2	1.3	0.6	23.2

NAPOMENA	Slučajevi kada se određena pojava nije javila i kada je relativna čestina 0 u tabeli su obojeni bijelom bojom.
-----------------	--

Tabela 39. Prosječan broj termina kada je T-Td =4

Aerodrom: Podgorica (LYPG)

Period: 2013. - 2022.

Period: 2013. - 2022.

Latituda: 42° 21' 34" N

Longituda: 19° 15' 7" E

Elevacija: 141 ft

PROSJEČAN BROJ TERMINA KADA JE T-Td=4														
Vrijeme	MJESEC												Godina	
	VII	VIII	IX	X	XI	XII	I	II	III	IV	V	VI		VII
12:00	0.2	0.0	0.2	0.7	1.1	1.3	2.1	0.8	0.8	0.4	0.5	0.2	0.2	8.3
12:30	0.1	0.0	0.3	0.9	1.2	1.3	1.9	1.1	0.9	0.6	0.4	0.2	0.1	8.9
13:00	0.0	0.0	0.2	0.9	1.4	0.7	1.9	0.7	1.0	0.2	0.9	0.4	0.0	8.3
13:30	0.0	0.0	0.1	0.7	1.2	1.1	1.4	0.9	1.0	0.7	0.9	0.1	0.0	8.1
14:00	0.2	0.2	0.3	0.9	1.5	1.2	1.2	0.9	1.1	0.7	0.9	0.1	0.2	9.2
14:30	0.2	0.1	0.4	0.6	2.2	1.1	1.2	1.0	0.6	0.7	0.7	0.5	0.2	9.3
15:00	0.2	0.2	0.2	1.0	2.3	1.9	1.3	1.3	0.8	0.6	0.5	0.2	0.2	10.5
15:30	0.0	0.2	0.2	1.5	2.8	2.2	1.6	1.6	0.9	1.1	0.5	0.2	0.0	12.8
16:00	0.1	0.2	0.8	2.0	3.7	3.0	1.7	1.4	1.2	0.9	0.7	0.5	0.1	16.2
16:30	0.1	0.2	1.1	1.8	3.6	3.3	1.5	1.8	0.9	1.4	0.8	0.4	0.1	16.9
17:00	0.1	0.2	1.3	2.6	4.0	3.3	1.3	2.6	1.6	1.2	0.8	0.5	0.1	19.5
17:30	0.3	0.3	0.7	2.9	4.7	3.4	1.6	1.9	1.5	1.3	1.5	0.8	0.3	20.9
18:00	0.3	0.3	1.8	4.8	3.8	2.6	1.3	1.9	1.3	1.6	2.4	0.7	0.3	22.8
18:30	0.5	0.4	2.1	4.4	3.0	2.8	1.8	1.9	2.0	1.5	2.3	1.4	0.5	24.1
19:00	0.3	0.4	2.5	4.2	3.0	2.1	2.0	1.9	1.8	2.5	2.3	1.5	0.3	24.5
19:30	0.7	0.8	2.4	4.1	3.2	2.6	2.0	1.6	2.7	2.4	2.5	2.2	0.7	27.2
20:00	1.4	1.4	3.0	4.6	3.2	2.5	2.0	1.6	2.5	1.3	2.6	2.4	1.4	28.5
20:30	0.9	1.1	2.9	5.1	3.7	2.5	2.2	1.7	2.4	3.5	3.3	3.1	0.9	32.4
21:00	0.7	1.2	2.6	3.5	2.8	2.4	1.5	2.0	3.6	2.4	3.2	2.4	0.7	28.3
21:30	1.0	1.5	2.6	3.7	2.3	2.2	2.1	1.5	2.8	2.2	3.4	3.1	1.0	28.4
22:00	1.1	1.5	2.5	3.5	1.9	1.9	2.5	2.4	3.2	3.3	3.8	3.0	1.1	30.6
22:30	1.3	1.8	2.5	3.7	2.7	1.8	1.6	1.9	2.7	3.4	3.7	2.0	1.3	29.1
23:00	1.2	1.7	3.2	3.5	2.8	2.5	1.7	2.1	2.7	3.9	4.4	2.1	1.2	31.8
23:30	1.6	1.7	2.9	3.9	2.3	2.1	1.3	2.1	1.9	3.4	3.6	2.7	1.6	29.5
00:00	1.8	1.8	3.2	3.7	2.4	1.8	1.6	2.1	1.6	2.8	4.2	2.4	1.8	29.4
00:30	1.7	1.8	2.4	3.3	1.8	2.5	1.8	2.2	1.9	2.6	3.5	2.1	1.7	27.6
01:00	1.4	1.9	2.1	2.8	1.3	1.7	1.8	1.8	2.0	2.9	3.9	3.2	1.4	26.8
01:30	1.8	1.8	3.5	3.3	1.5	2.2	2.3	2.4	2.2	3.5	3.9	3.1	1.8	31.5
02:00	1.5	1.6	3.0	3.3	2.2	2.7	2.2	1.8	2.6	3.5	4.0	4.0	1.5	32.4
02:30	2.1	1.9	3.9	3.2	1.4	2.7	2.7	2.2	2.2	3.5	4.8	3.2	2.1	33.8
03:00	2.6	1.5	3.4	2.8	1.2	2.2	2.2	1.4	2.5	3.4	4.1	3.6	2.6	30.9
03:30	1.9	1.7	3.2	3.0	1.3	2.4	2.7	2.1	2.1	2.6	3.9	3.9	1.9	30.8
04:00	2.1	2.1	3.1	3.1	2.2	2.8	3.0	2.3	2.5	3.4	4.7	4.2	2.1	35.5
04:30	1.2	1.9	3.4	4.1	1.1	3.2	2.4	2.4	2.6	3.5	4.5	2.6	1.2	32.9
05:00	1.1	1.5	2.9	3.3	1.6	2.7	2.5	1.4	3.3	3.9	4.0	1.5	1.1	29.7
05:30	0.7	0.7	2.4	4.1	1.9	2.7	3.1	1.5	2.2	2.6	3.6	1.2	0.7	26.7
06:00	0.6	0.5	1.6	3.6	1.8	1.9	2.5	1.9	2.7	1.8	1.8	1.0	0.6	21.7
06:30	0.8	0.7	1.1	3.9	1.3	1.6	2.6	1.8	2.1	1.3	2.2	0.8	0.8	20.2
07:00	0.2	0.2	1.6	2.4	2.3	2.1	2.0	3.0	2.0	1.1	2.1	1.3	0.2	20.3
07:30	0.1	0.2	1.4	1.8	3.7	2.6	2.6	2.0	1.4	1.4	1.5	1.0	0.1	19.7
08:00	0.1	0.5	1.1	1.5	3.4	3.6	3.0	2.1	1.4	1.7	0.9	0.9	0.1	20.2
08:30	0.0	0.5	1.1	1.8	3.1	2.5	1.7	2.4	1.0	1.6	0.6	0.6	0.0	16.9
09:00	0.2	0.2	1.2	1.5	2.0	2.1	1.8	2.2	1.6	1.3	0.8	0.2	0.2	15.1
09:30	0.2	0.1	0.7	0.7	1.6	2.1	1.4	1.9	1.6	0.7	0.7	0.0	0.2	11.7
10:00	0.2	0.0	0.6	1.3	1.0	1.3	2.4	1.6	1.4	1.2	0.7	0.4	0.2	12.1
10:30	0.1	0.0	0.2	1.0	1.3	1.2	2.1	1.6	1.6	0.9	0.8	0.2	0.1	11.0
11:00	0.1	0.2	0.3	1.0	1.9	1.4	1.8	0.9	0.8	0.5	1.0	0.2	0.1	10.1
11:30	0.2	0.1	0.5	0.5	1.0	1.3	1.6	1.3	0.9	0.6	0.7	0.2	0.2	8.9
12:00	0.2	0.0	0.2	0.7	1.1	1.3	2.1	0.8	0.8	0.4	0.5	0.2	0.2	8.3
SREDNJA	0.7	0.8	1.8	2.6	2.3	2.2	2.0	1.8	1.8	1.9	2.3	1.5	0.7	21.7

NAPOMENA

Slučajevi kada se određena pojava nije javila i kada je relativna čestina 0 u tabeli su obojeni bijelom bojom.

Tabela 40. Prosječan broj termina kada je $T-T_d \geq 5$

Aerodrom: Podgorica (LYPG)

Period: 2013. - 2022.

Period: 2013. - 2022.

Latituda: 42° 21' 34" N

Longituda: 19° 15' 7" E

Elevacija: 141 ft

PROSJEČAN BROJ TERMINA KADA JE $T-T_d \geq 5$														
Vrijeme	MJESEC													Godina
	VII	VIII	IX	X	XI	XII	I	II	III	IV	V	VI	VII	
12:00	30.5	30.9	28.3	27.4	22.3	22.8	21.8	20.9	26.3	26.7	28.3	28.6	30.5	314.8
12:30	30.3	30.7	28.1	27.0	22.1	22.6	21.6	20.8	26.3	26.6	28.3	28.7	30.3	313.1
13:00	30.5	30.7	28.2	27.1	22.1	23.3	21.4	21.0	26.2	27.2	28.4	28.7	30.5	314.8
13:30	30.4	30.7	28.4	27.3	21.7	22.9	21.8	21.0	26.3	26.7	28.2	29.1	30.4	314.5
14:00	30.2	30.5	28.1	27.0	21.1	22.2	21.7	20.7	25.9	26.7	28.0	28.7	30.2	310.8
14:30	30.0	30.6	28.0	27.3	20.2	21.9	21.0	20.9	26.1	26.5	28.1	28.5	30.0	309.1
15:00	30.0	30.6	28.0	26.9	19.0	20.2	20.1	20.7	26.1	27.0	28.4	28.5	30.0	305.5
15:30	29.8	30.5	27.8	25.7	16.3	18.3	18.2	20.0	25.4	26.6	28.4	28.3	29.8	295.3
16:00	30.0	30.6	26.9	23.7	13.4	16.5	16.9	19.8	24.9	26.1	27.7	28.0	30.0	284.5
16:30	29.9	30.6	26.3	22.3	12.3	14.9	16.0	18.2	24.0	25.5	26.9	28.1	29.9	275.0
17:00	29.9	30.3	25.8	20.8	11.3	13.8	15.9	16.6	22.3	24.8	26.1	28.0	29.9	265.6
17:30	29.8	30.1	25.4	19.4	9.2	12.6	15.6	15.6	21.6	23.9	25.2	27.3	29.8	255.7
18:00	29.7	30.0	23.6	16.1	7.4	11.9	14.7	15.3	21.1	23.0	23.5	27.3	29.7	243.6
18:30	29.5	29.6	23.0	14.4	6.8	11.4	14.0	14.1	20.2	22.7	22.6	26.4	29.5	234.7
19:00	29.7	29.6	21.7	13.4	7.0	11.4	13.7	13.8	19.9	21.5	21.8	26.0	29.7	229.5
19:30	29.2	29.2	21.0	14.1	6.6	10.6	13.9	13.0	18.4	20.8	20.7	24.9	29.2	222.4
20:00	28.5	28.6	20.6	13.1	6.3	10.8	13.7	12.6	18.0	21.1	20.1	23.9	28.5	217.3
20:30	28.3	28.7	20.2	12.5	6.1	10.1	13.5	12.2	17.0	19.1	18.6	22.7	28.3	209.0
21:00	28.1	28.2	19.5	12.2	6.0	10.2	13.3	11.8	15.8	18.8	18.2	22.8	28.1	204.9
21:30	27.8	27.8	18.7	11.6	6.3	10.4	12.7	11.5	15.3	16.8	17.4	22.4	27.8	198.7
22:00	27.6	27.5	18.5	11.4	5.7	10.4	12.2	10.5	15.0	15.3	16.1	21.6	27.6	191.8
22:30	27.3	27.2	18.6	10.4	5.8	10.2	10.9	9.2	12.4	14.6	15.3	21.4	27.3	183.3
23:00	27.1	26.8	18.2	10.2	5.7	9.6	11.2	8.6	11.5	13.7	13.8	20.5	27.1	176.9
23:30	26.6	26.0	17.8	9.8	5.6	10.1	10.5	8.5	12.2	13.1	14.0	19.9	26.6	174.1
00:00	26.0	26.2	17.8	10.1	5.5	10.6	10.2	8.4	12.2	13.3	13.2	19.4	26.0	172.9
00:30	25.9	26.0	18.1	9.8	5.5	9.6	11.0	8.0	12.2	12.9	13.3	19.0	25.9	171.3
01:00	26.1	26.6	18.3	10.1	5.6	10.3	11.0	8.0	12.0	12.6	12.3	17.9	26.1	170.8
01:30	24.8	25.9	17.3	9.8	5.4	9.6	10.6	7.8	11.4	11.8	11.4	17.1	24.8	162.9
02:00	25.2	26.1	18.4	9.3	4.9	9.4	10.6	7.5	11.4	11.7	11.3	16.7	25.2	162.5
02:30	24.9	25.4	17.2	9.6	5.0	8.7	9.7	6.8	11.8	12.2	10.4	16.7	24.9	158.4
03:00	25.0	25.6	16.8	9.1	5.0	9.1	10.3	7.0	11.5	12.4	10.9	17.0	25.0	159.7
03:30	25.6	25.8	17.3	8.5	5.1	8.6	9.9	6.5	11.5	12.5	10.7	16.7	25.6	158.7
04:00	25.9	25.2	17.2	8.0	4.8	8.3	10.6	7.7	13.9	11.9	10.3	18.1	25.9	161.9
04:30	27.2	26.1	17.1	7.6	4.8	8.1	10.6	7.1	13.7	12.0	12.8	20.8	27.2	167.9
05:00	27.8	26.9	17.5	7.9	4.3	8.3	10.7	7.2	13.2	13.0	15.8	23.7	27.8	176.3
05:30	28.8	28.4	19.5	8.6	4.1	8.0	10.3	7.0	14.4	16.7	18.7	25.2	28.8	189.7
06:00	29.3	29.2	21.7	11.0	4.4	8.2	10.3	7.3	15.0	19.5	22.1	26.6	29.3	204.6
06:30	29.5	29.4	23.4	14.1	5.8	8.1	9.8	8.1	17.3	21.2	23.4	27.5	29.5	217.6
07:00	30.3	29.8	24.1	18.1	7.3	9.1	11.0	8.6	19.3	22.5	24.5	27.4	30.3	232.0
07:30	30.2	29.7	24.9	21.0	9.3	10.4	12.0	11.2	20.8	23.0	25.6	27.8	30.2	245.9
08:00	30.4	30.0	25.8	22.7	13.4	12.1	13.6	12.8	21.9	23.8	26.8	28.0	30.4	261.3
08:30	30.3	30.1	26.4	23.8	16.5	15.6	16.0	14.9	23.3	24.7	26.9	28.4	30.3	276.9
09:00	30.5	30.3	26.9	24.8	19.0	18.2	17.3	16.8	23.7	25.5	27.2	28.8	30.5	289.0
09:30	30.7	30.5	27.3	26.1	20.7	19.7	18.6	17.7	24.5	26.0	27.4	28.6	30.7	297.8
10:00	30.7	30.8	27.7	26.5	21.6	21.1	19.5	18.6	25.1	25.7	27.8	28.4	30.7	303.5
10:30	30.8	30.8	27.9	26.9	21.5	21.8	20.6	19.3	25.0	26.0	27.5	28.4	30.8	306.5
11:00	30.6	30.7	27.8	27.2	21.2	22.4	21.5	20.5	25.7	26.6	27.7	28.5	30.6	310.4
11:30	30.5	30.8	27.8	27.4	22.3	22.9	22.1	20.3	25.8	26.4	28.3	28.5	30.5	313.1
12:00	30.5	30.9	28.3	27.4	22.3	22.8	21.8	20.9	26.3	26.7	28.3	28.6	30.5	314.8
SREDNJA	28.7	28.8	22.8	17.3	11.0	13.7	14.7	13.4	19.1	20.4	21.3	24.7	28.7	235.8

NAPOMENA

Slučajevi kada se određena pojava nije javila i kada je relativna čestina 0 u tabeli su obojeni bijelom bojom.

Tabela 41. Prosječna relativna vlažnost vazduha (%) u zadatim terminima

Aerodrom: Podgorica (LYPG)

Period: 2013. - 2022.

Uk. broj osmatranja: 173498

Latituda: 42° 21' 34" N

Longituda: 19° 15' 7" E

Elevacija: 141 ft

PROSJEČNA RELATIVNA VLAŽNOST VAZDUHA (%) U ZADATIM TERMINIMA PO MJESECIMA														
Vrijeme (UTC)	MJESEC													Godina
	VII	VIII	IX	X	XI	XII	I	II	III	IV	V	VI	VII	
12:00	31.9	32.1	42.8	49.9	59.4	55.9	56.9	56.4	47.3	45.2	47.2	41.2	31.9	47.1
12:30	31.7	31.2	42.0	50.0	59.7	55.6	56.8	55.7	46.2	44.6	46.8	40.7	31.7	46.7
13:00	31.4	31.0	41.4	49.8	60.1	55.8	56.9	55.0	45.8	44.4	46.6	40.7	31.4	46.5
13:30	31.5	31.1	41.6	50.0	61.2	56.6	57.1	54.8	45.6	43.9	46.7	40.6	31.5	46.6
14:00	31.8	31.6	42.0	50.5	62.1	57.8	57.2	54.9	46.0	44.0	46.8	40.7	31.8	47.1
14:30	32.3	32.2	42.8	51.6	63.7	59.7	58.2	54.9	46.3	44.5	47.0	41.0	32.3	47.8
15:00	33.0	33.0	43.9	53.3	67.3	63.2	60.0	56.1	46.9	44.6	47.4	42.0	33.0	49.2
15:30	33.9	34.2	45.4	56.6	71.4	66.6	63.3	57.7	48.5	45.5	48.4	42.6	33.9	51.1
16:00	35.1	35.8	48.0	61.2	74.1	68.9	66.5	60.4	50.4	47.2	50.1	43.8	35.1	53.4
16:30	36.4	38.2	51.4	65.0	75.6	70.4	68.3	63.6	53.7	49.3	52.4	45.6	36.4	55.8
17:00	38.1	40.5	55.3	67.5	76.7	71.8	69.6	66.0	57.4	52.2	55.1	47.3	38.1	58.1
17:30	40.9	44.3	58.7	69.9	78.4	72.8	70.2	67.7	60.0	55.9	58.4	50.0	40.9	60.5
18:00	44.1	47.8	61.0	71.9	80.0	73.7	71.6	69.1	62.1	58.9	61.8	53.1	44.1	62.9
18:30	46.9	50.7	62.4	73.3	81.2	74.2	72.5	70.7	63.3	60.8	64.2	55.9	46.9	64.6
19:00	49.2	52.4	63.7	74.3	81.3	74.7	72.6	71.7	64.3	62.4	65.7	57.8	49.2	65.8
19:30	50.5	53.5	64.5	73.8	81.8	75.1	73.1	72.5	65.5	63.7	67.2	59.5	50.5	66.7
20:00	51.5	54.4	64.8	74.4	81.7	75.3	73.6	73.5	66.3	65.1	68.1	61.4	51.5	67.5
20:30	52.6	55.2	65.6	74.7	82.0	75.7	73.6	74.3	67.6	66.2	69.2	62.7	52.6	68.2
21:00	53.5	56.3	66.1	75.1	82.1	75.7	74.5	74.4	68.5	67.1	70.4	63.5	53.5	68.9
21:30	54.2	57.0	66.8	75.8	82.6	75.9	74.2	74.8	69.1	68.2	71.5	63.8	54.2	69.4
22:00	54.8	57.5	67.4	76.2	83.3	76.5	75.1	75.8	69.5	69.3	72.3	64.8	54.8	70.2
22:30	55.7	57.9	67.5	76.4	83.2	76.9	76.6	76.5	72.2	70.1	73.1	65.6	55.7	70.8
23:00	56.1	58.5	67.5	76.8	83.5	77.6	76.6	76.6	73.0	70.4	73.8	66.7	56.1	71.3
23:30	57.0	59.2	67.8	77.0	84.0	77.5	77.2	76.9	72.9	71.1	74.7	67.1	57.0	71.8
00:00	57.7	59.0	67.9	77.2	83.4	77.7	77.4	77.5	73.0	71.7	75.1	68.4	57.7	72.0
00:30	57.8	59.0	67.8	77.8	83.5	77.9	77.1	78.2	72.9	72.1	75.2	68.9	57.8	72.2
01:00	58.2	58.8	68.1	78.1	83.7	77.9	77.2	78.1	73.3	72.7	76.0	69.7	58.2	72.5
01:30	58.6	59.3	68.5	78.2	84.0	78.2	77.3	78.4	74.1	72.9	76.7	70.4	58.6	73.0
02:00	59.3	59.7	68.9	78.6	84.5	78.2	77.6	78.9	74.3	73.0	76.8	70.6	59.3	73.3
02:30	59.7	60.1	69.8	78.7	84.9	78.7	77.9	79.4	73.9	73.5	77.4	71.1	59.7	73.6
03:00	60.0	60.6	70.6	79.1	84.9	79.1	77.4	80.2	74.2	73.6	77.5	71.2	60.0	73.9
03:30	60.3	60.8	70.4	79.8	84.8	79.0	77.6	80.4	74.1	74.2	77.4	71.3	60.3	74.0
04:00	59.7	61.2	70.5	79.8	85.0	79.5	77.2	80.1	71.8	74.4	77.8	69.8	59.7	73.8
04:30	57.3	60.4	70.8	80.2	85.6	79.5	77.3	80.4	72.1	74.6	76.0	67.2	57.3	73.4
05:00	53.8	58.0	70.4	80.3	85.7	79.4	77.3	80.7	72.4	73.2	73.3	63.3	53.8	72.2
05:30	49.5	54.2	67.8	79.6	85.8	79.9	77.3	81.4	71.8	70.6	69.3	59.1	49.5	70.4
06:00	46.9	50.2	63.5	77.8	85.6	80.2	77.7	80.7	70.1	67.0	65.6	55.8	46.9	68.3
06:30	44.8	47.3	59.3	74.3	84.2	80.1	78.0	79.7	67.0	63.0	62.3	53.1	44.8	66.0
07:00	42.5	45.0	56.0	70.0	82.0	78.8	76.7	78.0	63.8	59.8	59.6	51.1	42.5	63.5
07:30	40.6	43.1	53.6	65.6	78.9	77.0	75.2	75.2	60.4	57.0	57.5	49.1	40.6	61.0
08:00	39.4	41.3	51.4	61.8	75.3	74.2	72.3	72.7	57.5	54.5	55.5	48.1	39.4	58.6
08:30	38.3	39.8	49.7	58.5	71.4	71.0	69.5	68.8	55.3	52.5	54.0	46.9	38.3	56.2
09:00	37.4	38.6	48.1	55.8	67.9	67.1	66.3	65.2	53.1	50.7	52.7	46.1	37.4	54.0
09:30	36.8	37.4	46.6	53.9	64.8	64.1	63.8	63.1	51.4	49.7	52.4	45.3	36.8	52.4
10:00	35.9	36.7	45.6	52.3	62.9	61.7	61.7	61.3	50.3	48.7	51.6	45.2	35.9	51.1
10:30	34.8	35.6	45.3	51.3	62.0	59.6	60.0	59.5	49.8	48.2	50.6	44.4	34.8	50.0
11:00	33.6	34.6	44.4	50.7	60.7	58.0	58.2	58.2	48.9	47.2	49.2	43.3	33.6	48.8
11:30	32.6	33.0	43.5	50.1	59.7	56.6	57.1	57.5	47.8	46.0	47.8	42.1	32.6	47.7
12:00	31.9	32.1	42.8	49.9	59.4	55.9	56.9	56.4	47.3	45.2	47.2	41.2	31.9	47.1
SREDNJA	45.6	47.3	57.9	67.6	76.4	71.6	70.3	69.9	61.4	59.7	62.3	55.2	45.6	62.0

1.6 Pritisak

Polje pritiska predstavljeno je pomoću prosječnih vrijednosti vazdušnog pritiska (hpa) na nivou mora, u zadatim terminima, po mjesecima i za godinu (Tabela 42).

Tabela 42. Prosječne vrijednosti vazdušnog pritiska (hPa) po mjesecima

Aerodrom: Podgorica (LYPG)

Period: 2013. - 2022.

Uk. broj osmatranja: 173504

Latituda: 42° 21' 34" N

Longituda: 19° 15' 7" E

Elevacija: 141 ft

PROSJEČNE VRIJEDNOSTI VAZDUŠNOG PRITISKA (hPa) U ZADATIM TERMINIMA PO MJESECIMA														
Vrijeme (UTC)	MJESEC													
	VII	VIII	IX	X	XI	XII	I	II	III	IV	V	VI	VII	Godina
12:00	1011.9	1012.3	1014.9	1017.6	1016.4	1019.6	1016.7	1016.6	1014.7	1014.4	1013.3	1012.8	1011.9	1015.1
12:30	1011.7	1012.1	1014.7	1017.4	1016.2	1019.4	1016.5	1016.4	1014.5	1014.2	1013.2	1012.6	1011.7	1014.9
13:00	1011.5	1011.9	1014.4	1017.2	1016.1	1019.3	1016.4	1016.2	1014.2	1014.0	1013.0	1012.5	1011.5	1014.7
13:30	1011.3	1011.6	1014.3	1017.1	1016.0	1019.2	1016.4	1016.0	1014.1	1013.8	1012.8	1012.3	1011.3	1014.6
14:00	1011.2	1011.5	1014.1	1017.0	1016.0	1019.3	1016.4	1016.0	1013.9	1013.6	1012.7	1012.2	1011.2	1014.5
14:30	1011.1	1011.5	1014.1	1017.0	1016.1	1019.4	1016.4	1016.0	1013.8	1013.5	1012.6	1012.1	1011.1	1014.5
15:00	1011.0	1011.4	1014.0	1016.9	1016.1	1019.4	1016.4	1016.0	1013.8	1013.5	1012.6	1012.0	1011.0	1014.4
15:30	1011.0	1011.4	1014.1	1017.0	1016.2	1019.5	1016.5	1016.1	1013.8	1013.4	1012.5	1011.9	1011.0	1014.4
16:00	1010.9	1011.4	1014.1	1017.1	1016.3	1019.6	1016.6	1016.0	1013.9	1013.5	1012.5	1011.9	1010.9	1014.5
16:30	1011.0	1011.5	1014.2	1017.3	1016.4	1019.7	1016.6	1016.2	1014.0	1013.6	1012.6	1012.0	1011.0	1014.6
17:00	1011.1	1011.6	1014.3	1017.5	1016.6	1019.8	1016.7	1016.4	1014.2	1013.6	1012.7	1012.1	1011.1	1014.7
17:30	1011.3	1011.7	1014.4	1017.7	1016.7	1019.9	1016.9	1016.6	1014.4	1013.8	1012.8	1012.3	1011.3	1014.9
18:00	1011.4	1011.9	1014.7	1017.8	1016.8	1020.1	1017.0	1016.7	1014.6	1014.1	1013.0	1012.4	1011.4	1015.0
18:30	1011.6	1012.2	1015.0	1017.9	1016.8	1020.2	1017.1	1016.8	1014.8	1014.3	1013.2	1012.6	1011.6	1015.2
19:00	1011.9	1012.5	1015.2	1018.1	1016.9	1020.2	1017.1	1017.0	1015.0	1014.6	1013.5	1012.8	1011.9	1015.4
19:30	1012.2	1012.7	1015.2	1018.3	1017.0	1020.3	1017.2	1017.1	1015.1	1014.9	1013.7	1013.1	1012.2	1015.6
20:00	1012.4	1012.9	1015.4	1018.4	1017.1	1020.4	1017.3	1017.2	1015.2	1015.0	1013.9	1013.4	1012.4	1015.7
20:30	1012.6	1013.0	1015.4	1018.5	1017.1	1020.4	1017.3	1017.3	1015.3	1015.1	1014.0	1013.5	1012.6	1015.8
21:00	1012.7	1013.1	1015.5	1018.5	1017.1	1020.4	1017.3	1017.3	1015.4	1015.1	1014.0	1013.6	1012.7	1015.8
21:30	1012.8	1013.1	1015.6	1018.5	1017.2	1020.6	1017.3	1017.3	1015.2	1015.0	1014.1	1013.7	1012.8	1015.9
22:00	1012.9	1013.2	1015.6	1018.5	1017.2	1020.6	1017.4	1017.3	1015.3	1015.1	1014.1	1013.7	1012.9	1015.9
22:30	1012.9	1013.2	1015.6	1018.5	1017.2	1020.5	1017.0	1017.1	1014.4	1015.1	1014.1	1013.7	1012.9	1015.8
23:00	1012.9	1013.2	1015.6	1018.5	1017.1	1020.4	1016.9	1017.1	1014.3	1015.1	1014.0	1013.7	1012.9	1015.7
23:30	1012.9	1013.2	1015.6	1018.5	1017.0	1020.4	1016.8	1017.2	1014.3	1015.0	1013.9	1013.6	1012.9	1015.7
00:00	1012.9	1013.1	1015.5	1018.3	1017.1	1020.2	1016.9	1016.9	1014.5	1014.9	1013.8	1013.6	1012.9	1015.6
00:30	1012.9	1013.0	1015.5	1018.3	1017.1	1020.2	1017.0	1016.9	1014.4	1014.7	1013.6	1013.5	1012.9	1015.6
01:00	1012.8	1013.1	1015.3	1018.2	1017.1	1020.3	1017.0	1016.9	1014.3	1014.7	1013.6	1013.5	1012.8	1015.5
01:30	1012.8	1013.0	1015.4	1018.1	1017.0	1020.3	1017.1	1016.8	1014.2	1014.5	1013.6	1013.4	1012.8	1015.5
02:00	1012.7	1013.0	1015.2	1018.0	1016.9	1020.2	1017.0	1016.6	1013.9	1014.5	1013.5	1013.4	1012.7	1015.4
02:30	1012.7	1012.9	1015.2	1017.9	1016.8	1020.0	1016.7	1016.5	1014.2	1014.7	1013.5	1013.4	1012.7	1015.4
03:00	1012.8	1013.0	1015.1	1018.0	1016.8	1019.9	1016.8	1016.5	1014.2	1014.7	1013.5	1013.5	1012.8	1015.4
03:30	1012.9	1013.1	1015.2	1018.0	1016.8	1019.9	1016.9	1016.5	1014.2	1014.7	1013.6	1013.5	1012.9	1015.4
04:00	1013.0	1013.2	1015.2	1018.1	1016.9	1019.9	1017.2	1016.8	1015.1	1014.8	1013.7	1013.6	1013.0	1015.6
04:30	1013.0	1013.3	1015.3	1018.1	1016.8	1020.0	1017.2	1016.7	1015.1	1014.8	1013.8	1013.7	1013.0	1015.7
05:00	1013.2	1013.5	1015.5	1018.1	1016.9	1020.0	1017.3	1016.9	1015.2	1015.0	1014.0	1013.8	1013.2	1015.8
05:30	1013.2	1013.6	1015.7	1018.2	1016.9	1020.1	1017.4	1016.9	1015.3	1015.2	1014.0	1013.9	1013.2	1015.9
06:00	1013.3	1013.6	1015.7	1018.4	1017.2	1020.3	1017.5	1017.1	1015.5	1015.3	1014.1	1014.0	1013.3	1016.0
06:30	1013.4	1013.7	1015.8	1018.6	1017.3	1020.4	1017.6	1017.3	1015.6	1015.3	1014.2	1014.0	1013.4	1016.1
07:00	1013.3	1013.7	1015.8	1018.8	1017.5	1020.6	1017.8	1017.4	1015.7	1015.4	1014.2	1014.0	1013.3	1016.2
07:30	1013.2	1013.7	1015.9	1018.9	1017.6	1020.7	1017.9	1017.5	1015.8	1015.4	1014.2	1013.9	1013.2	1016.2
08:00	1013.1	1013.6	1016.0	1018.9	1017.6	1020.8	1018.0	1017.6	1015.9	1015.5	1014.2	1013.8	1013.1	1016.2
08:30	1013.0	1013.6	1016.0	1018.9	1017.6	1021.0	1018.2	1017.5	1015.9	1015.4	1014.1	1013.8	1013.0	1016.3
09:00	1012.9	1013.5	1016.0	1018.9	1017.7	1021.0	1018.2	1017.6	1015.8	1015.4	1014.1	1013.7	1012.9	1016.2
09:30	1012.8	1013.4	1015.8	1018.7	1017.6	1020.9	1018.2	1017.6	1015.7	1015.3	1014.1	1013.7	1012.8	1016.1
10:00	1012.7	1013.2	1015.6	1018.6	1017.4	1020.6	1018.0	1017.5	1015.6	1015.2	1013.9	1013.5	1012.7	1016.0
10:30	1012.5	1013.0	1015.5	1018.4	1017.1	1020.4	1017.7	1017.4	1015.5	1015.0	1013.8	1013.4	1012.5	1015.8
11:00	1012.3	1012.8	1015.3	1018.1	1016.9	1020.1	1017.4	1017.1	1015.3	1014.8	1013.6	1013.2	1012.3	1015.6
11:30	1012.0	1012.5	1015.1	1017.8	1016.7	1019.8	1017.1	1016.8	1015.0	1014.7	1013.5	1013.0	1012.0	1015.3
12:00	1011.9	1012.3	1014.9	1017.6	1016.4	1019.6	1016.7	1016.6	1014.7	1014.4	1013.3	1012.8	1011.9	1015.1
SREDNJA	1012.4	1012.8	1015.2	1018.1	1016.9	1020.1	1017.1	1016.9	1014.8	1014.6	1013.6	1013.2	1012.4	1015.5

2. Spisak slika

Slika 1. Položaj poletno-sletne staze

Slika 2. Ruža vjetrova (jan-feb)

Slika 3. Ruža vjetrova (mar-apr)

Slika 4. Ruža vjetrova (maj-jun)

Slika 5. Ruža vjetrova (jul-avg)

Slika 6. Ruža vjetrova (sep-okt)

Slika 7. Ruža vjetrova (nov-dec)

Slika 8. Ruža vjetrova – sezone (proljeće-ljeto)

Slika 9. Ruža vjetrova – sezone (jesen-zima)

Slika 10. Ruža vjetrova-godina

Slika 11. Ruža vjetrova u odnosu na položaj PSS – sezone (proljeće-ljeto)

Slika 12. Ruža vjetrova u odnosu na položaj PSS – sezone (jesen-zima)

Slika 13. Ruža vjetrova u odnosu na položaj PSS - godina

3. Spisak tabela

Tabela 1. Osnovne informacije o pisti

Tabela 2. Relativna čestina (%) pojave bliskih pravaca vjetra (iz sektora od 30°) za definisane intervale brzine (jan-feb)

Tabela 3. Relativna čestina (%) pojave bliskih pravaca vjetra (iz sektora od 30°) za definisane intervale brzine (mar-apr)

Tabela 4. Relativna čestina (%) pojave bliskih pravaca vjetra (iz sektora od 30°) za definisane intervale brzine (maj-jun)

Tabela 5. Relativna čestina (%) pojave bliskih pravaca vjetra (iz sektora od 30°) za definisane intervale brzine (jul-avg)

Tabela 6. Relativna čestina (%) pojave bliskih pravaca vjetra (iz sektora od 30°) za definisane intervale brzine (sep-okt)

Tabela 7. Relativna čestina (%) pojave bliskih pravaca vjetra (iz sektora od 30°) za definisane intervale brzine (nov-dec)

Tabela 8. Relativna čestina (%) pojave pravca vjetra za definisane intervale brzine po mjesecima

Tabela 9. Relativna čestina (%) pojave pravca vjetra za definisane intervale brzine po sezonama

Tabela 10. Relativna čestina (%) pojave pravca vjetra za definisane intervale brzine - godina

Tabela 11. Relativna čestina (%) pojave vidljivosti manje od zadatih vrijednosti (m) u zadatim terminima (januar-decembar)

Tabela 12. Relativna čestina pojave vidljivosti < 200m (prema ICAO Model B)

Tabela 13. Relativna čestina pojave vidljivosti < 400m (prema ICAO Model B)

Tabela 14. Relativna čestina pojave vidljivosti < 600m (prema ICAO Model B)

Tabela 15. Relativna čestina pojave vidljivosti < 800m (prema ICAO Model B)

Tabela 16. Relativna čestina pojave vidljivosti < 1500m (prema ICAO Model B)

Tabela 17. Relativna čestina pojave vidljivosti < 3000m (prema ICAO Model B)

Tabela 18. Relativna čestina pojave vidljivosti < 5000m (prema ICAO Model B)

Tabela 19. Relativna čestina pojave vidljivosti < 8000m (prema ICAO Model B)

Tabela 20. Relativna čestina (%) pojave RVR/vidljivosti (m) i/ili visine (ft) donje baze najnižeg sloja oblaka količine BKN ili OVC ispod zadatih vrijednosti u zadatim terminima (PSS 18)

Tabela 21. Relativna čestina (%) pojave RVR/vidljivosti (m) i/ili visine (ft) donje baze najnižeg sloja oblaka količine BKN ili OVC ispod zadatih vrijednosti u zadatim terminima (PSS 36)

Tabela 22. Prosječan broj dana sa pojavom

Tabela 23. Prosječan broj uzastopnih termina sa maglom na aerodromu po mjesecima

Tabela 24. Relativna čestina pojave magle na aerodromu po mjesecima

Tabela 25. Relativna čestina pojave magle koja se ledi na aerodromu po mjesecima

Tabela 26. Relativna čestina (%) pojave visine (ft) donje baze najnižeg sloja oblaka količine BKN ili OVC ispod zadatih vrijednosti u zadatim terminima po mjesecima

Tabela 27. Relativna čestina pojave visine donje baze najnižeg sloja oblaka količine BKN ili OVC < 100ft (PREMA ICAO MODEL C)

Tabela 28. Relativna čestina pojave visine donje baze najnižeg sloja oblaka količine BKN ili OVC < 200ft (PREMA ICAO MODEL C)

Tabela 29. Relativna čestina pojave visine donje baze najnižeg sloja oblaka količine BKN ili OVC < 300ft (PREMA ICAO MODEL C)

Tabela 30. Relativna čestina pojave visine donje baze najnižeg sloja oblaka količine BKN ili OVC < 500ft (PREMA ICAO MODEL C)

Tabela 31. Relativna čestina pojave visine donje baze najnižeg sloja oblaka količine BKN ili OVC < 1000ft (PREMA ICAO MODEL C)

Tabela 32. Relativna čestina pojave visine donje baze najnižeg sloja oblaka količine BKN ili OVC < 1500ft (PREMA ICAO MODEL C)

Tabela 33. Prosječna temperatura (°C) vazduha (u zaklonu) u zadatim terminima po mjesecima

Tabela 34. Relativna čestina (%) temperature vazduha (u zaklonu) u intervalima od 5° u zadatim terminima, po mjesecima (ICAO Model E)

Tabela 35. Prosječan broj termina kada je $T-T_d = 0$

Tabela 36. Prosječan broj termina kada je $T-T_d = 1$

Tabela 37. Prosječan broj termina kada je $T-T_d = 2$

Tabela 38. Prosječan broj termina kada je $T-T_d = 3$

Tabela 39. Prosječan broj termina kada je $T-T_d = 4$

Tabela 40. Prosječan broj termina kada je $T-T_d \geq 5$

Tabela 41. Prosječna relativna vlažnost vazduha (%) u zadatim terminima

Tabela 42. Prosječne vrijednosti vazdušnog pritiska (hPa) po mjesecima